

CITY OF GARDEN GROVE, CALIFORNIA

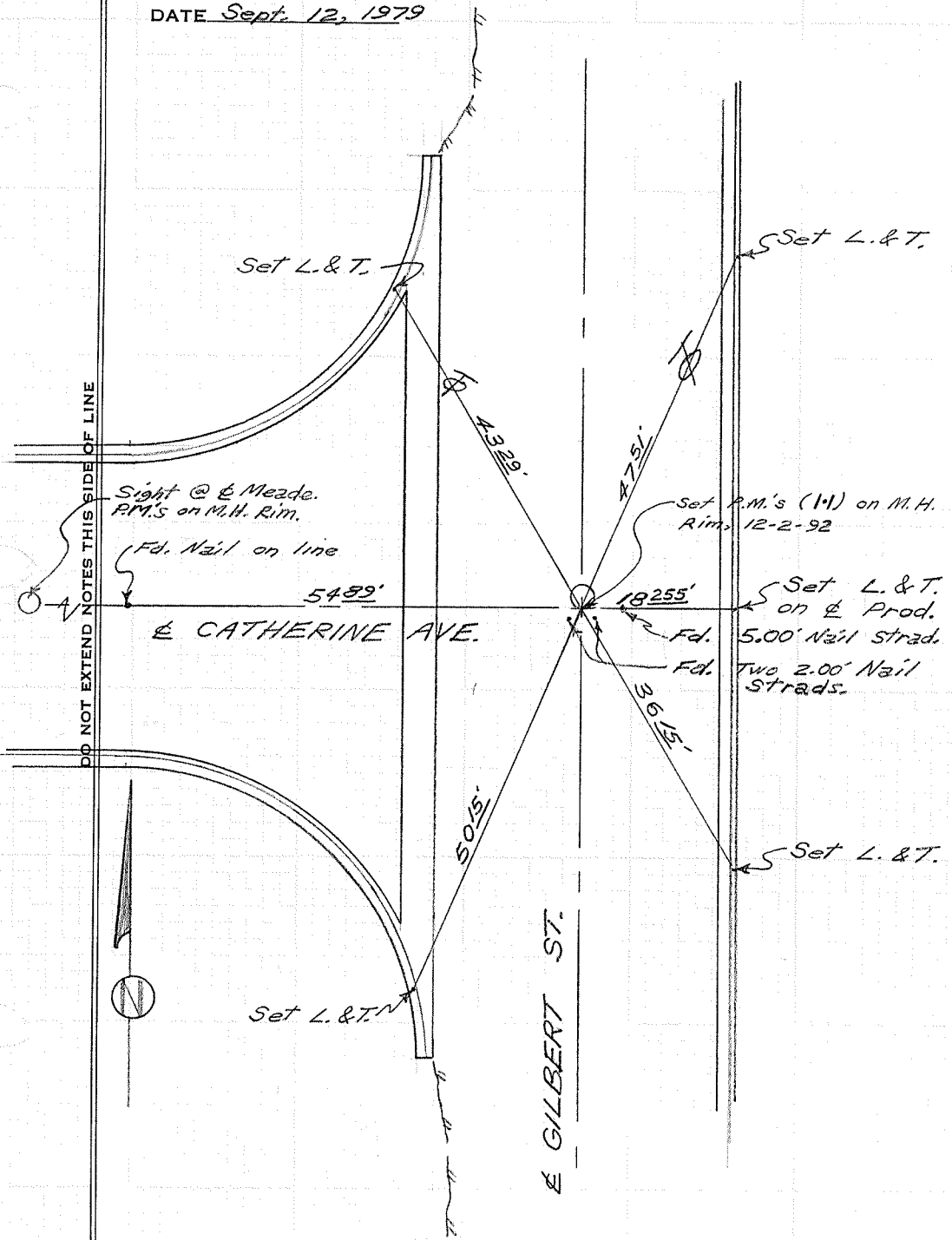
SURVEY OF Gilbert & Catherine T B NO. 3 PAGE 122

SURVEY BY Prickett & Party TRACT NO. _____

DATE Sept. 12, 1979

SURVEYORS SERVICE COMPANY COSTA MESA - STOCK NO. 411

DO NOT EXTEND NOTES THIS SIDE OF LINE



CITY OF GARDEN GROVE, CALIFORNIA

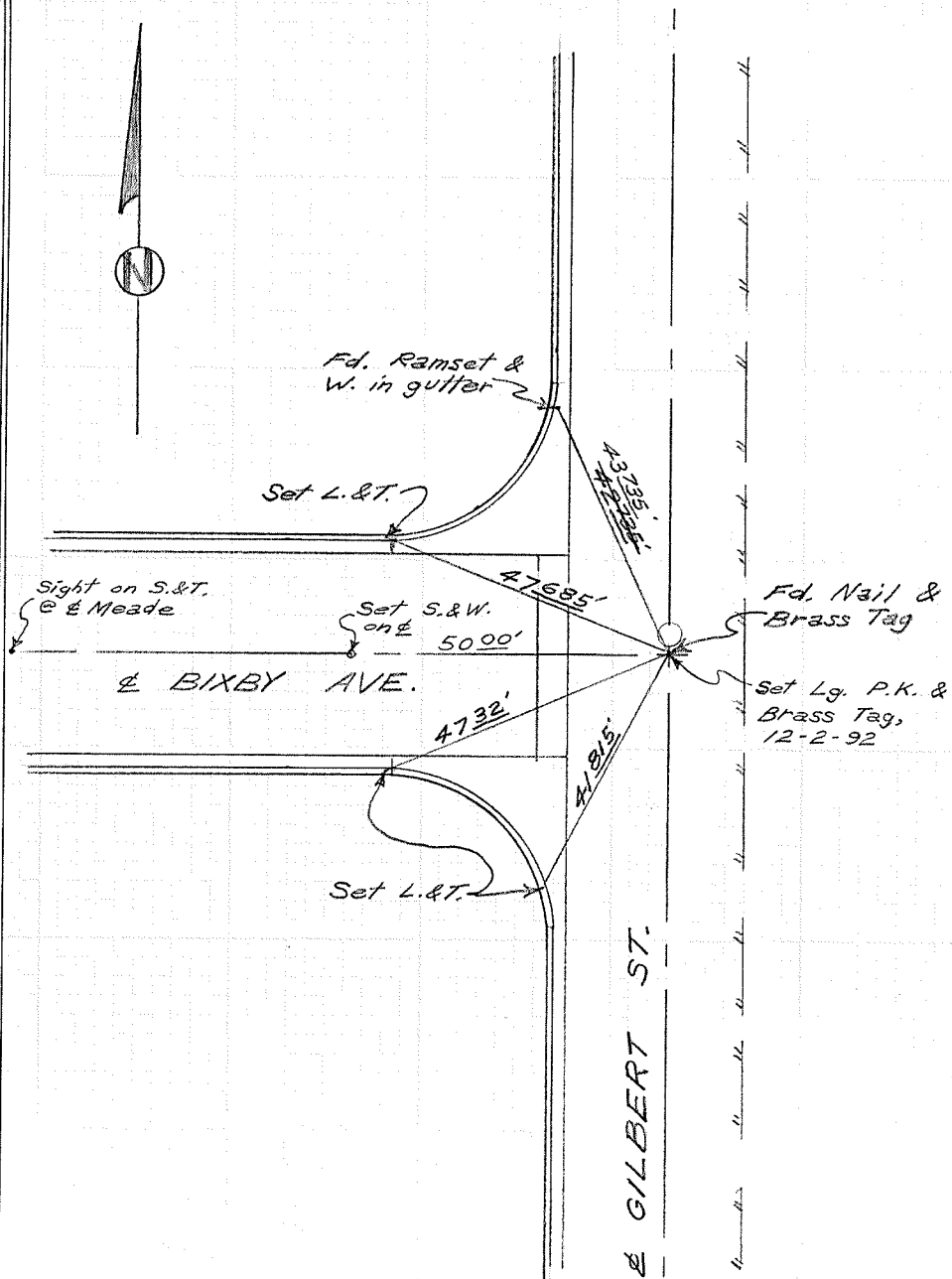
SURVEY OF Gilbert St. & Bixby Ave. TB NO. 3 PAGE 123

SURVEY BY Prickett & Party TRACT NO. 1684

DATE Sept. 12, 1979

DO NOT EXTEND NOTES THIS SIDE OF LINE

SURVEYORS SERVICE COMPANY COSTA MESA - STOCK NO. 411

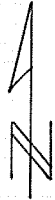


CITY OF GARDEN GROVE, CALIFORNIA

SURVEY OF VOLKWOOD ST. & LAMPSON AVE. T. B NO. 3 PAGE 124

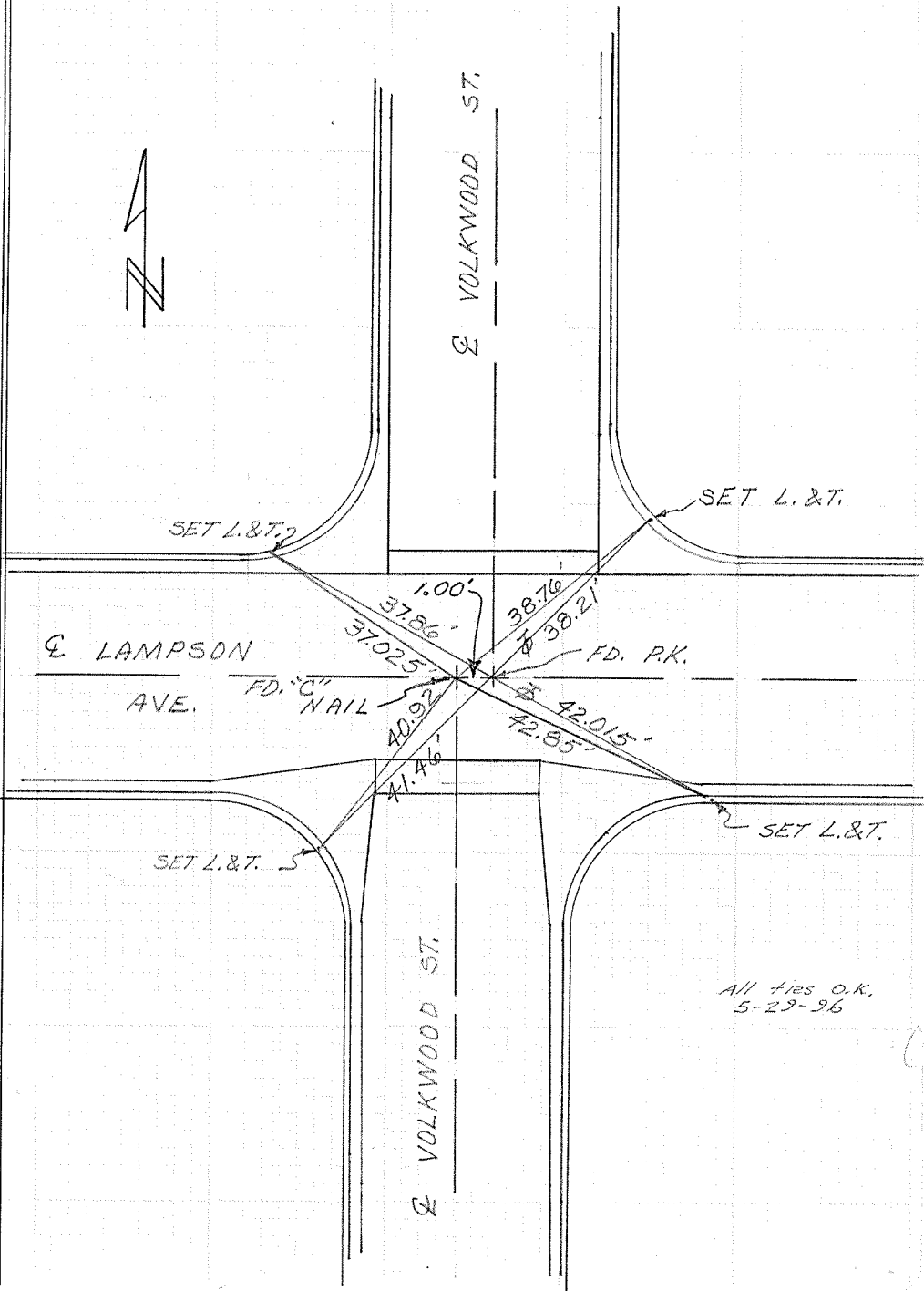
SURVEY BY PRICKETT + PARTY TRACT NO. _____

DATE 2-9-79



DO NOT EXTEND NOTES THIS SIDE OF LINE

SURVEYORS SERVICE COMPANY - SANTA MESA - STOCK NO. 411



All files O.K.
5-29-96

CITY OF GARDEN GROVE, CALIFORNIA

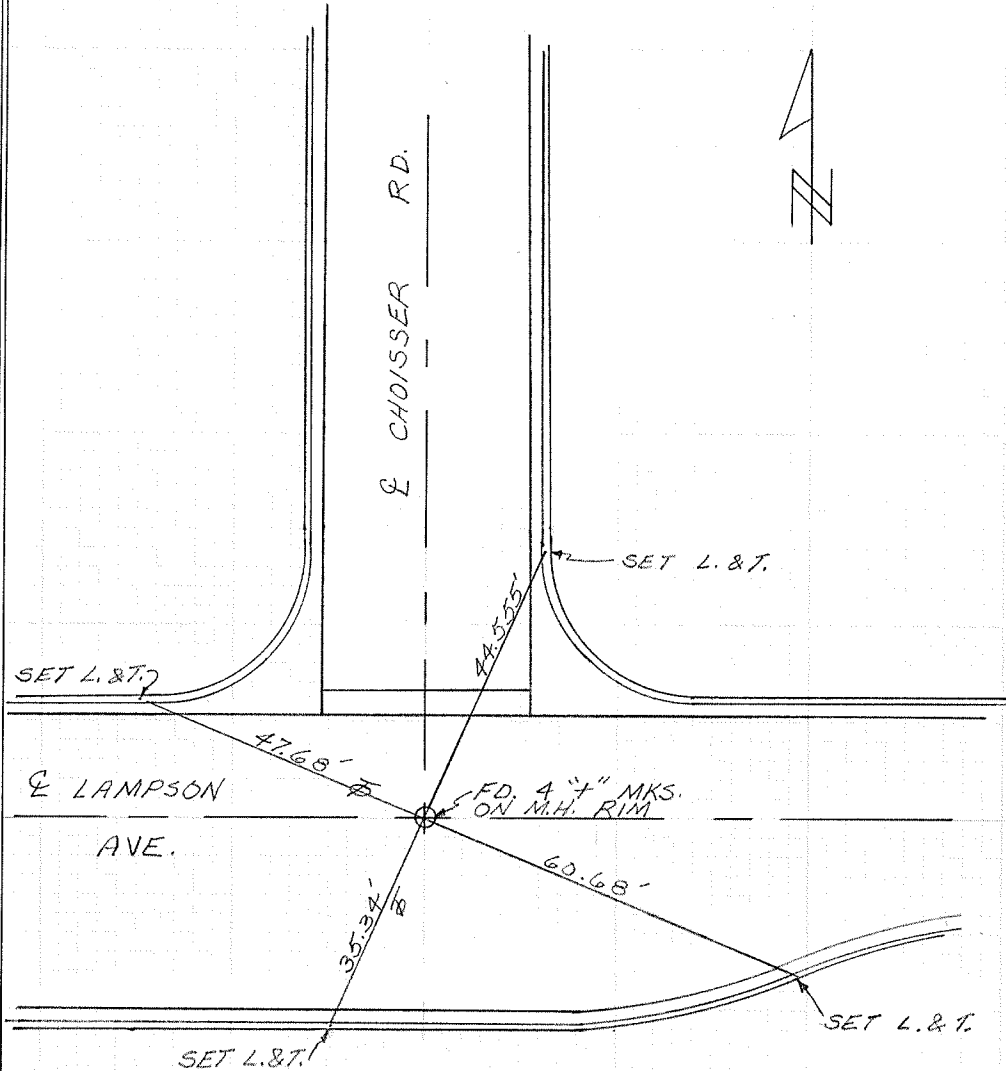
SURVEY OF LAMPSON AVE & CHOISSEY RD. T B NO. 3 PAGE 125

SURVEY BY PRICKETT + PARTY TRACT NO. _____

DATE 2-13-79

SURVEYORS SERVICE COMPANY, COSTA MESA - STOCK NO. 411

DO NOT EXTEND NOTES THIS SIDE OF LINE



All ties present.
5-29-96

CITY OF GARDEN GROVE, CALIFORNIA

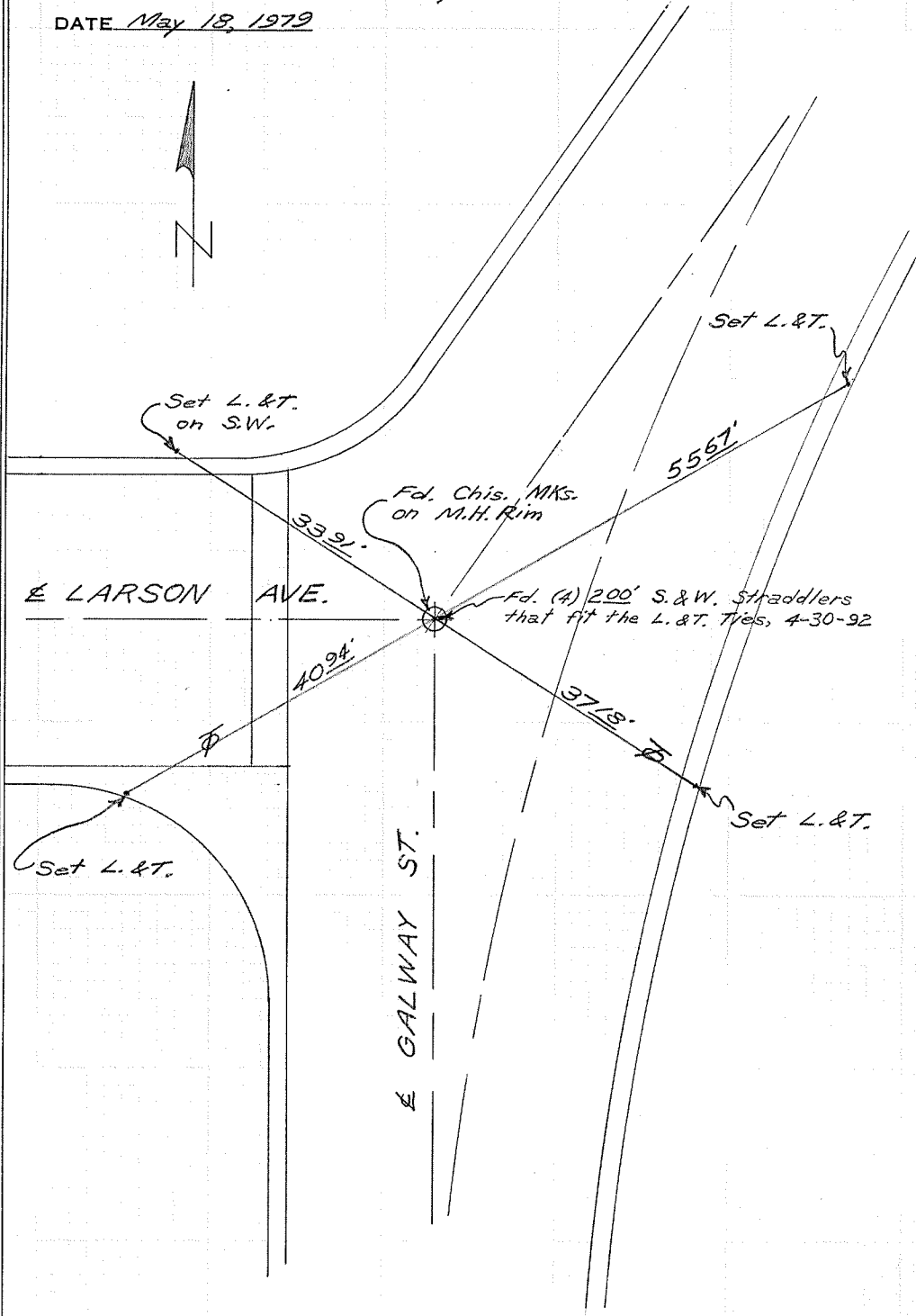
SURVEY OF Galway St. & Larson Ave. T B NO. 3 PAGE 126

SURVEY BY Prickett & Party TRACT NO. 1539

DATE May 18, 1979



DO NOT EXTEND NOTES THIS SIDE OF LINE

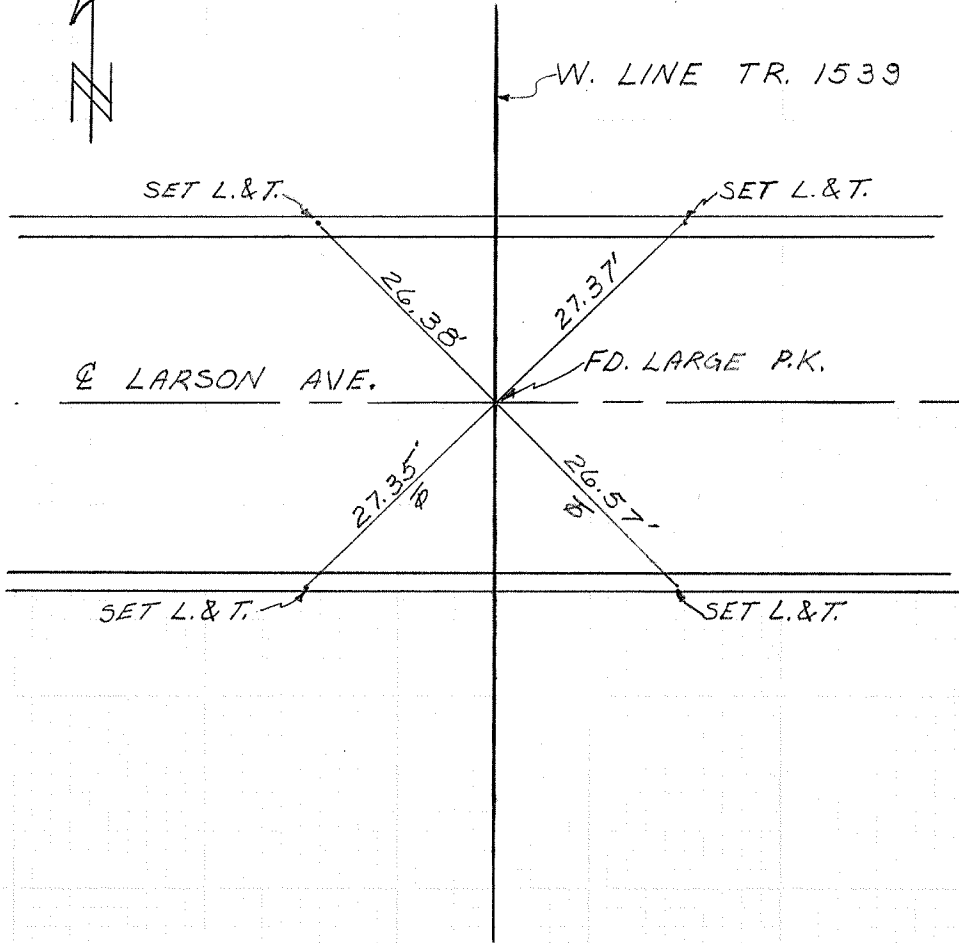
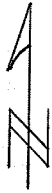


CITY OF GARDEN GROVE, CALIFORNIA

SURVEY OF LARSON AVE - W. LINE TR. 1539 B NO. 3 PAGE 127

SURVEY BY PRICKETT + PARTY TRACT NO. 1539

DATE 5-18-79



SURVEYORS SERVICE COMPANY COSTA MESA - STOCK NO. 411

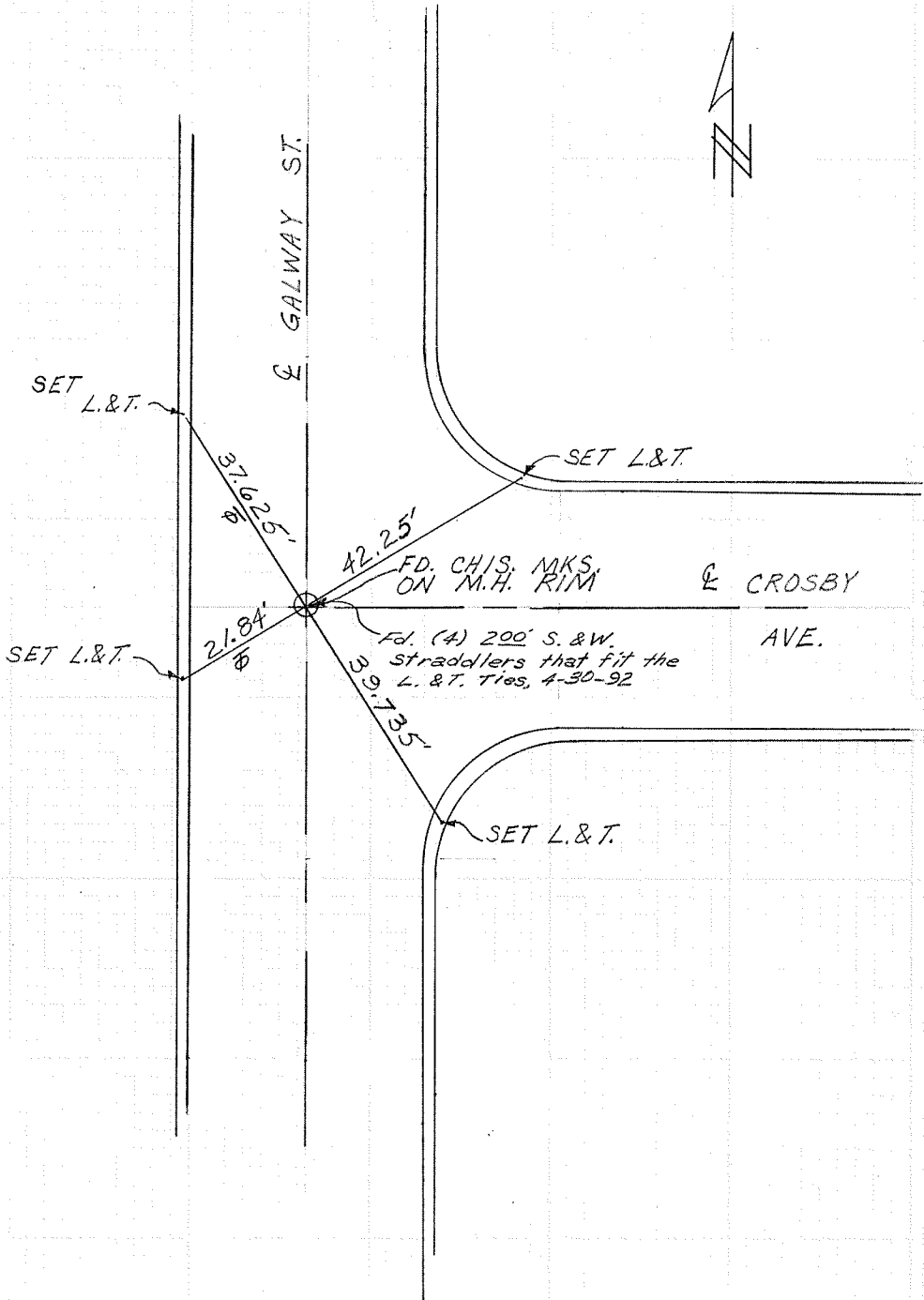
DO NOT EXTEND NOTES THIS SIDE OF LINE

CITY OF GARDEN GROVE, CALIFORNIA

SURVEY OF GALWAY ST. + CROSBY AVE. T B NO. 3 PAGE 128

SURVEY BY PRICKETT + PARTY TRACT NO. 1539

DATE 5-18-79



DO NOT EXTEND NOTES THIS SIDE OF LINE

SURVEYORS SERVICE COMPANY COSTA MESA - STOCK NO. 411

FD. CH/S. MKS.
ON M.H. RIM

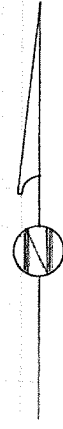
FD. (A) 200' S. & W.
straddlers that fit the
L. & T. Ties, 4-30-92

CITY OF GARDEN GROVE, CALIFORNIA

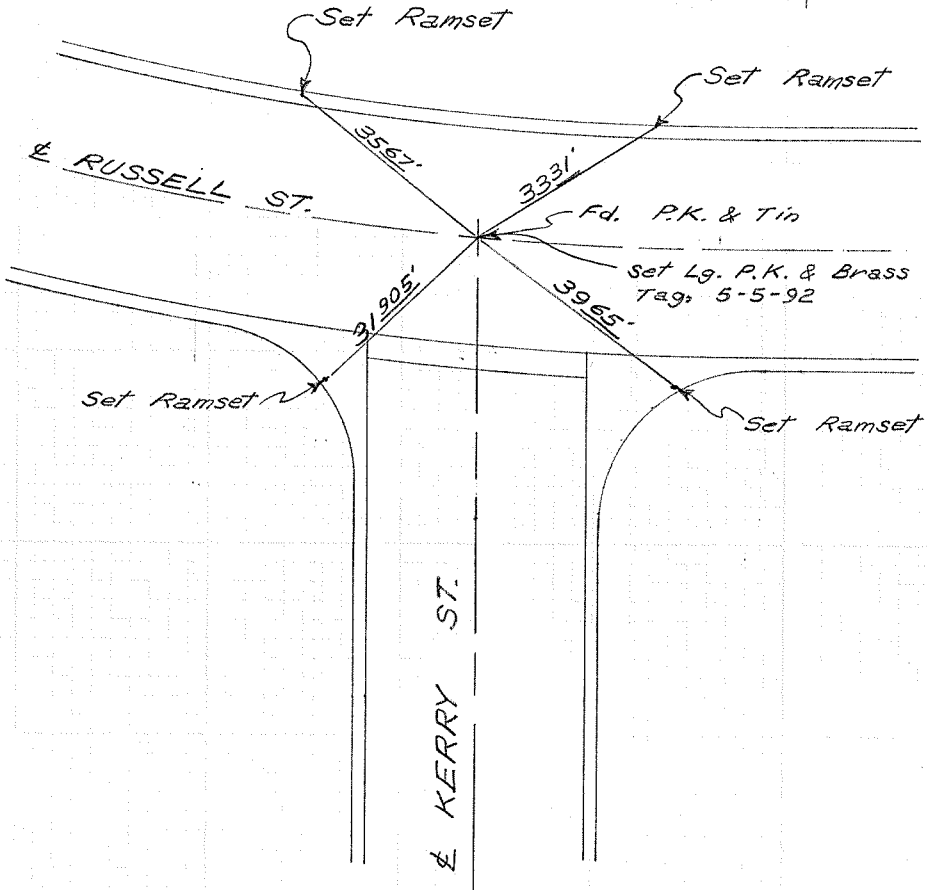
SURVEY OF Russell St. & Kerry St. T B NO. 3 PAGE 129

SURVEY BY Prickett & Party TRACT NO. 2030

DATE May 18, 1979



DO NOT EXTEND NOTES THIS SIDE OF LINE



SURVEYORS SERVICE COMPANY COSTA MESA - STOCK NO. 411

CITY OF GARDEN GROVE, CALIFORNIA

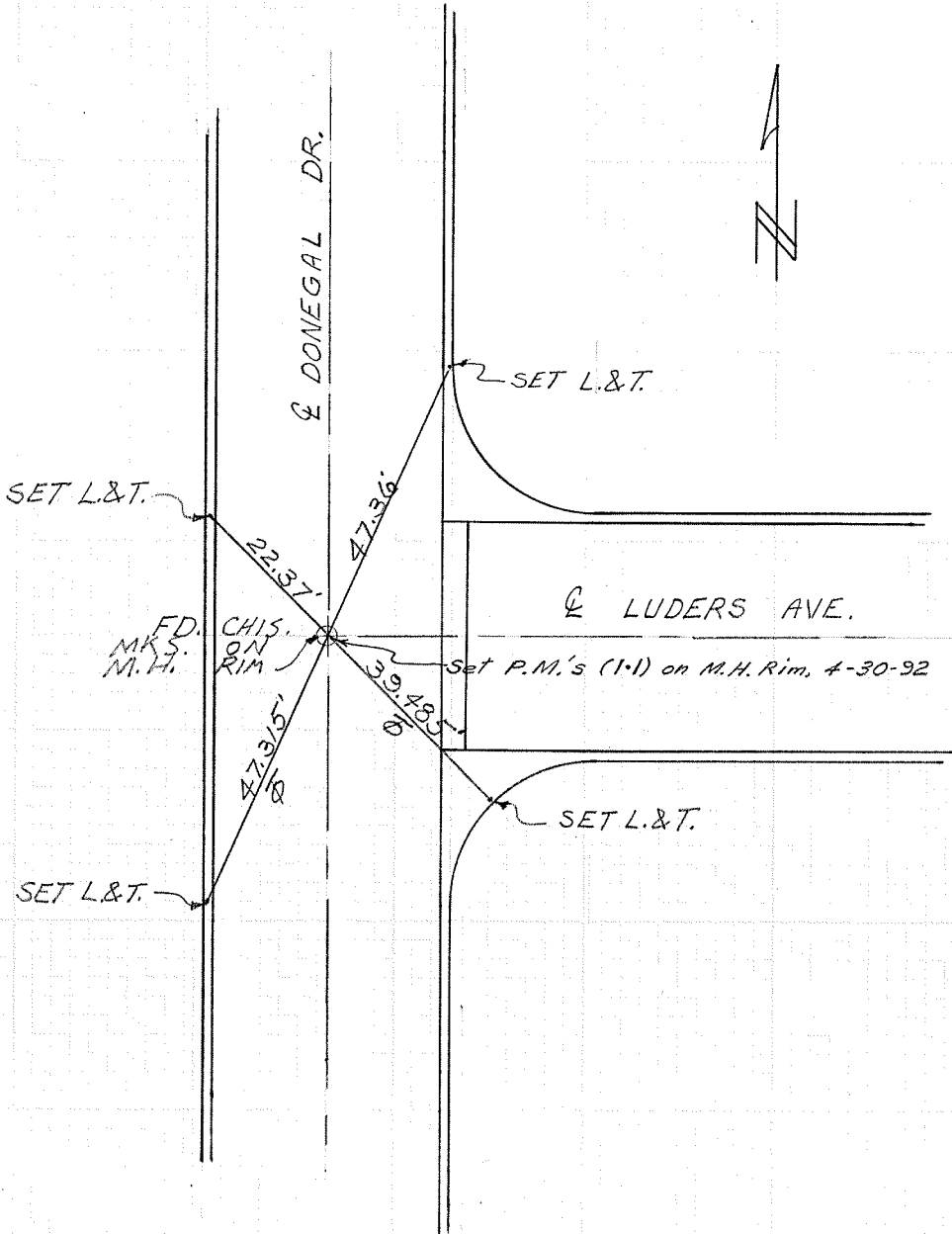
SURVEY OF DONEGAL DR + LUDERS AVE. T B NO. 3 PAGE 130

SURVEY BY PRICKETT + PARTY TRACT NO. 2030

DATE 5-21-79

SURVEYORS SERVICE COMPANY COSTA MESA - STOCK NO. 411

DO NOT EXTEND NOTES THIS SIDE OF LINE



CITY OF GARDEN GROVE, CALIFORNIA

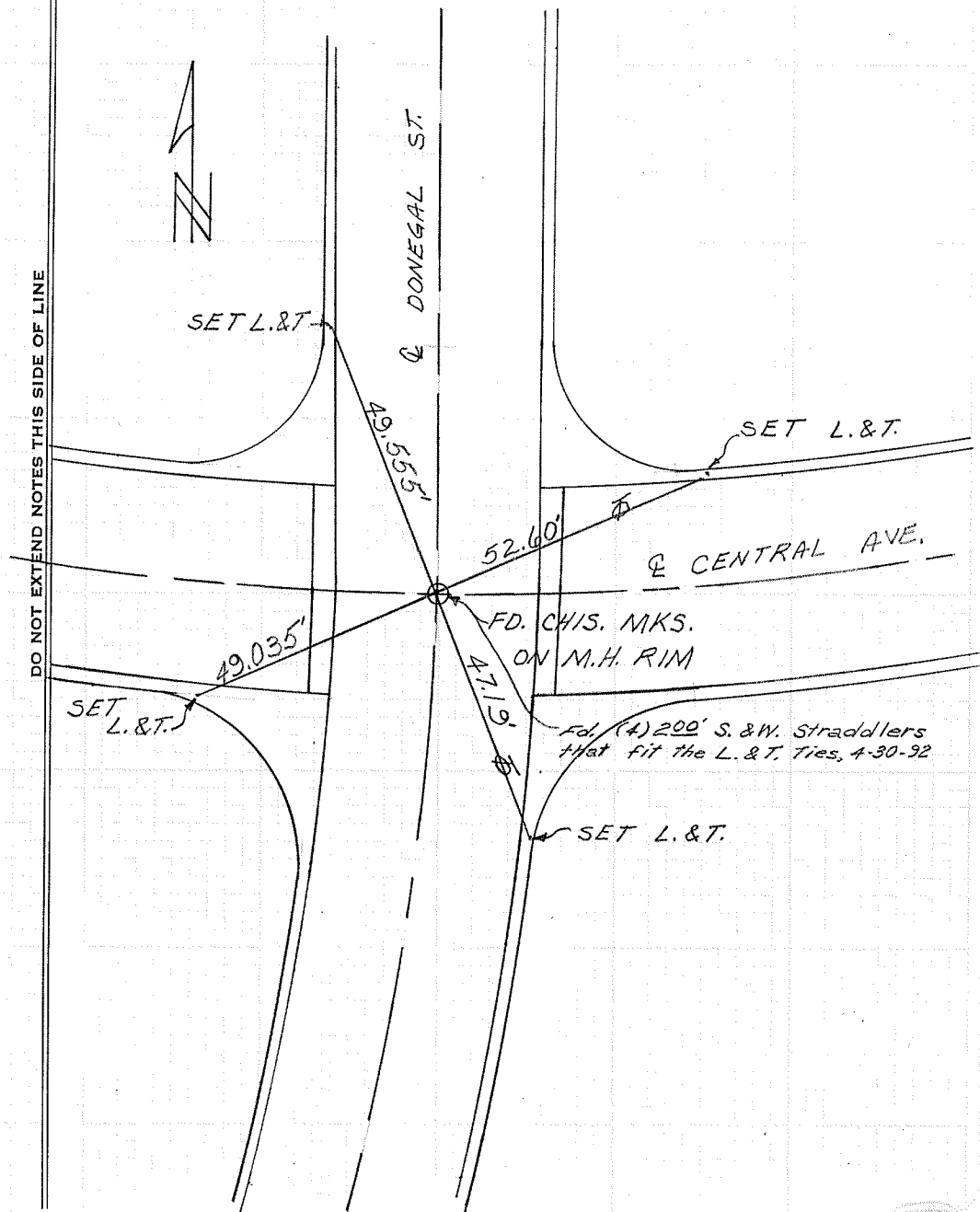
SURVEY OF DONEGAL & CENTRAL AVE B NO. 3 PAGE 131

SURVEY BY PRICKETT TRACT NO. 1165

DATE 5-21-79

SURVEYORS SERVICE COMPANY COSTA MESA - STOCK NO. 411

DO NOT EXTEND NOTES THIS SIDE OF LINE



CITY OF GARDEN GROVE, CALIFORNIA

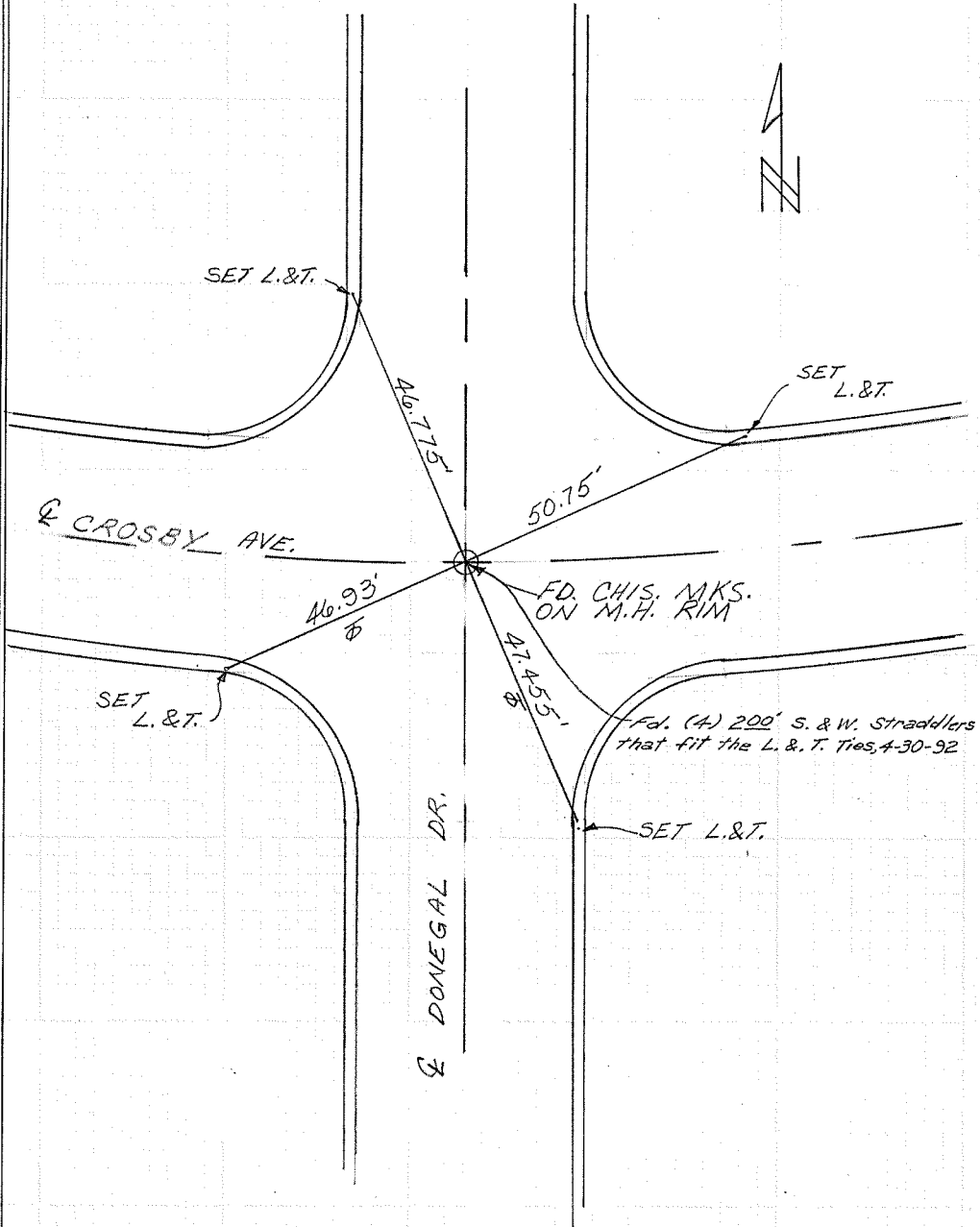
SURVEY OF DONEGAL DR. + CROSBY AVE. T B NO. 3 PAGE 132

SURVEY BY PRICKEIT + PARTY TRACT NO. 1165

DATE 5-21-79

SURVEYORS SERVICE COMPANY COSTA MESA - STOCK NO. 411

DO NOT EXTEND NOTES THIS SIDE OF LINE



CITY OF GARDEN GROVE, CALIFORNIA

SURVEY OF BELFAST DR. & KERRY ST. B NO. 3 PAGE 133

SURVEY BY PRICKETT & PARTY TRACT NO. 1165

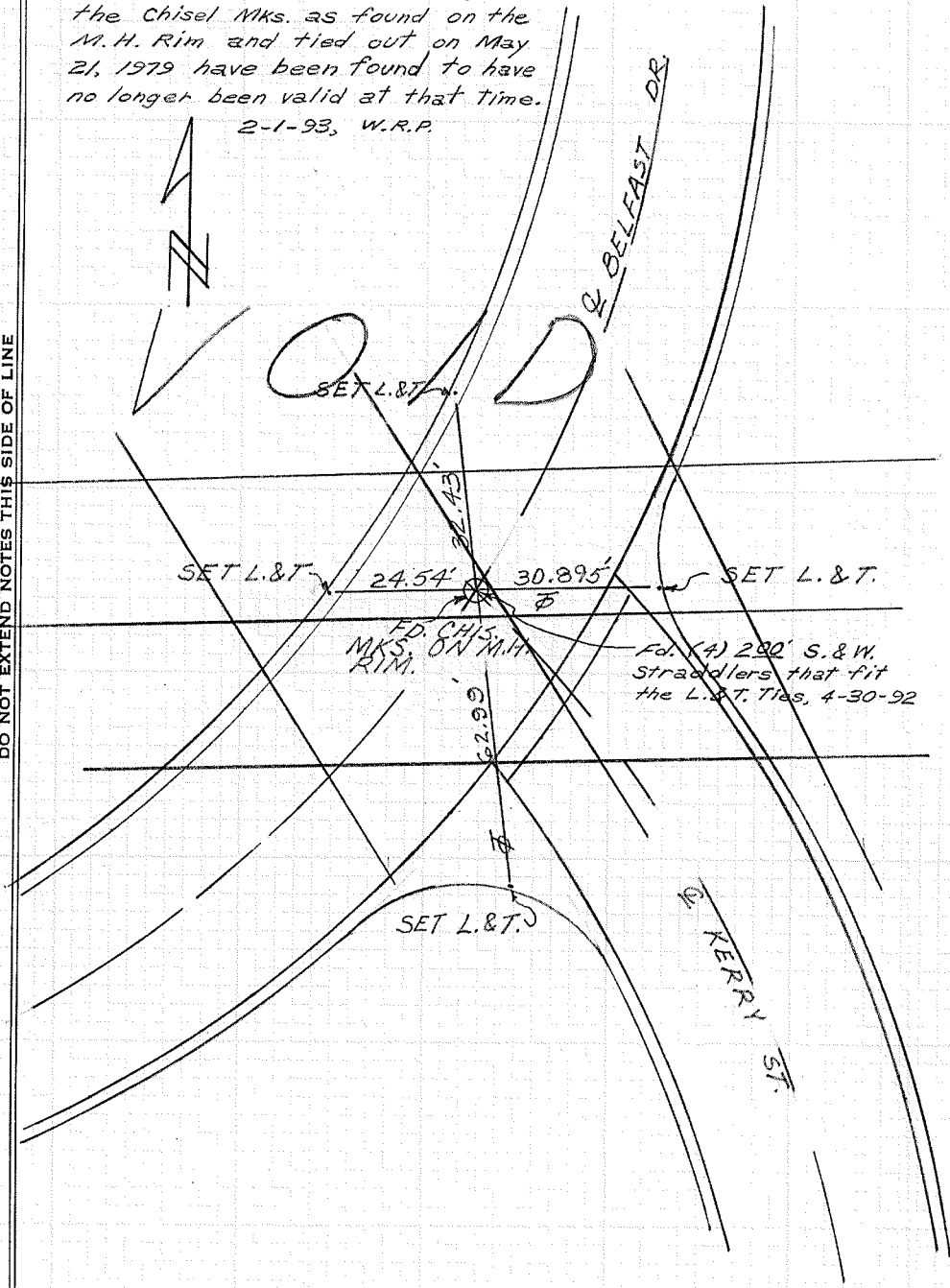
DATE 5-21-79

NOTE: Upon further investigation
the Chisel MKs. as found on the
M.H. Rim and tied out on May
21, 1979 have been found to have
no longer been valid at that time.

2-1-93, W.R.P.

DO NOT EXTEND NOTES THIS SIDE OF LINE

SURVEYORS SERVICE COMPANY COSTA MESA - STOCK NO. 411



CITY OF GARDEN GROVE, CALIFORNIA

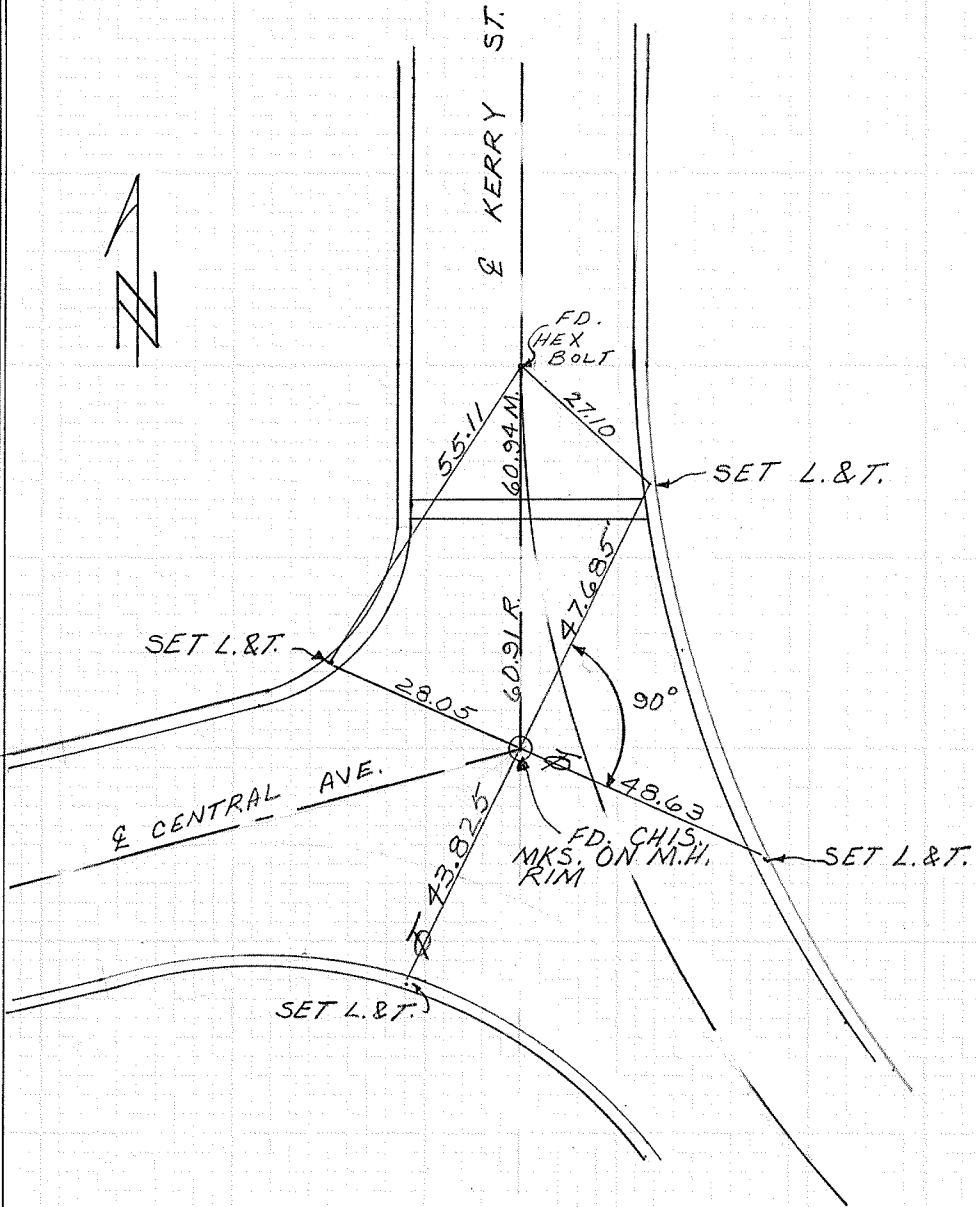
SURVEY OF KERRY ST. & CENTRAL AVE. B NO. 3 PAGE 134

SURVEY BY PRICKETT + PARTY TRACT NO. 1165

DATE 5-22-79

SURVEYORS SERVICE COMPANY - COSTA MESA - STOCK NO. 411

DO NOT EXTEND NOTES THIS SIDE OF LINE



CITY OF GARDEN GROVE, CALIFORNIA

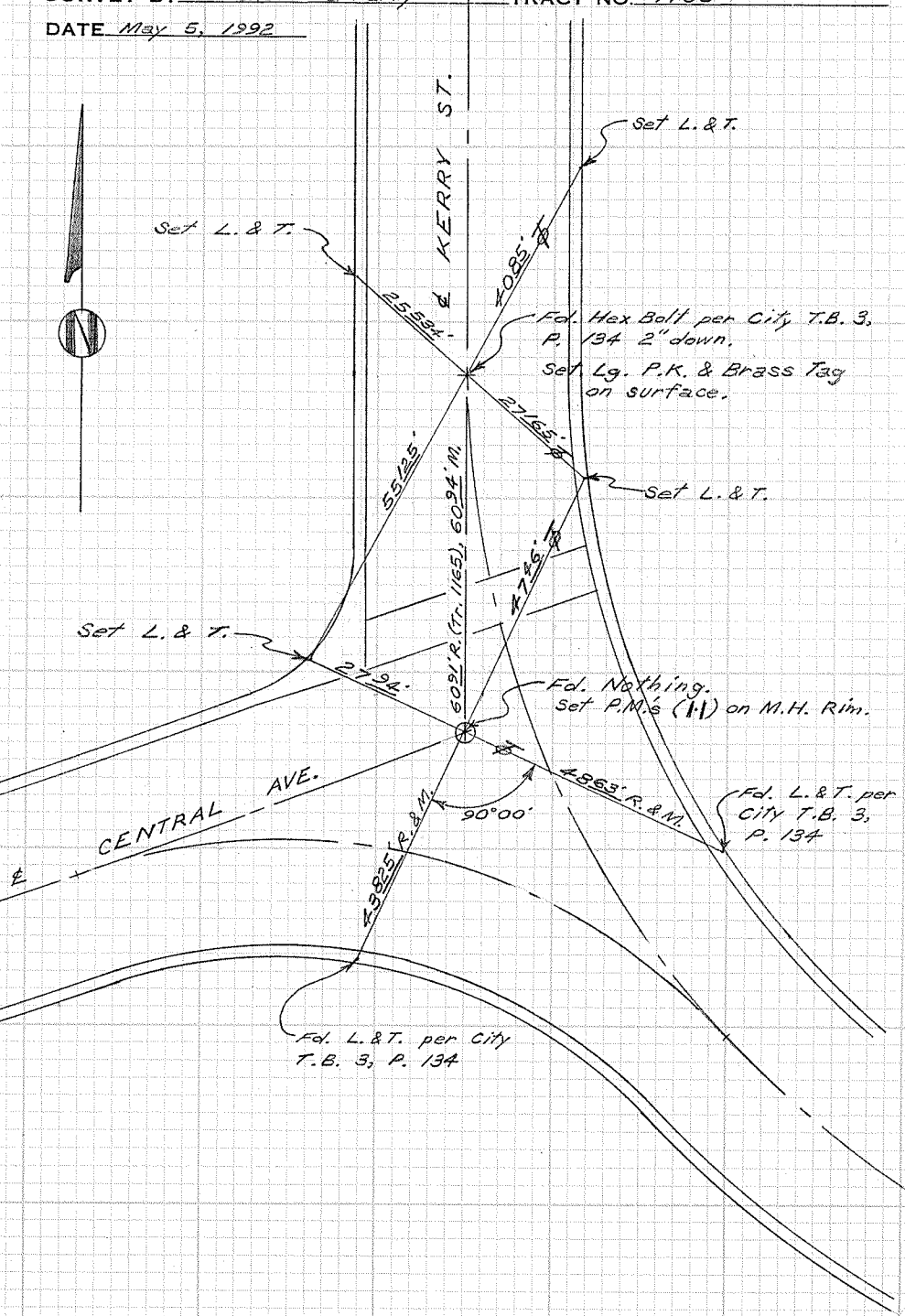
SURVEY OF Kerry St. & Central Ave. T B NO. 3 PAGE 134A

SURVEY BY Prickett & Party TRACT NO. 1165

DATE May 5, 1992

SURVEYORS SERVICE COMPANY, TA MESA - STOCK NO. 411

DO NOT EXTEND NOTES THIS SIDE OF LINE



CITY OF GARDEN GROVE, CALIFORNIA

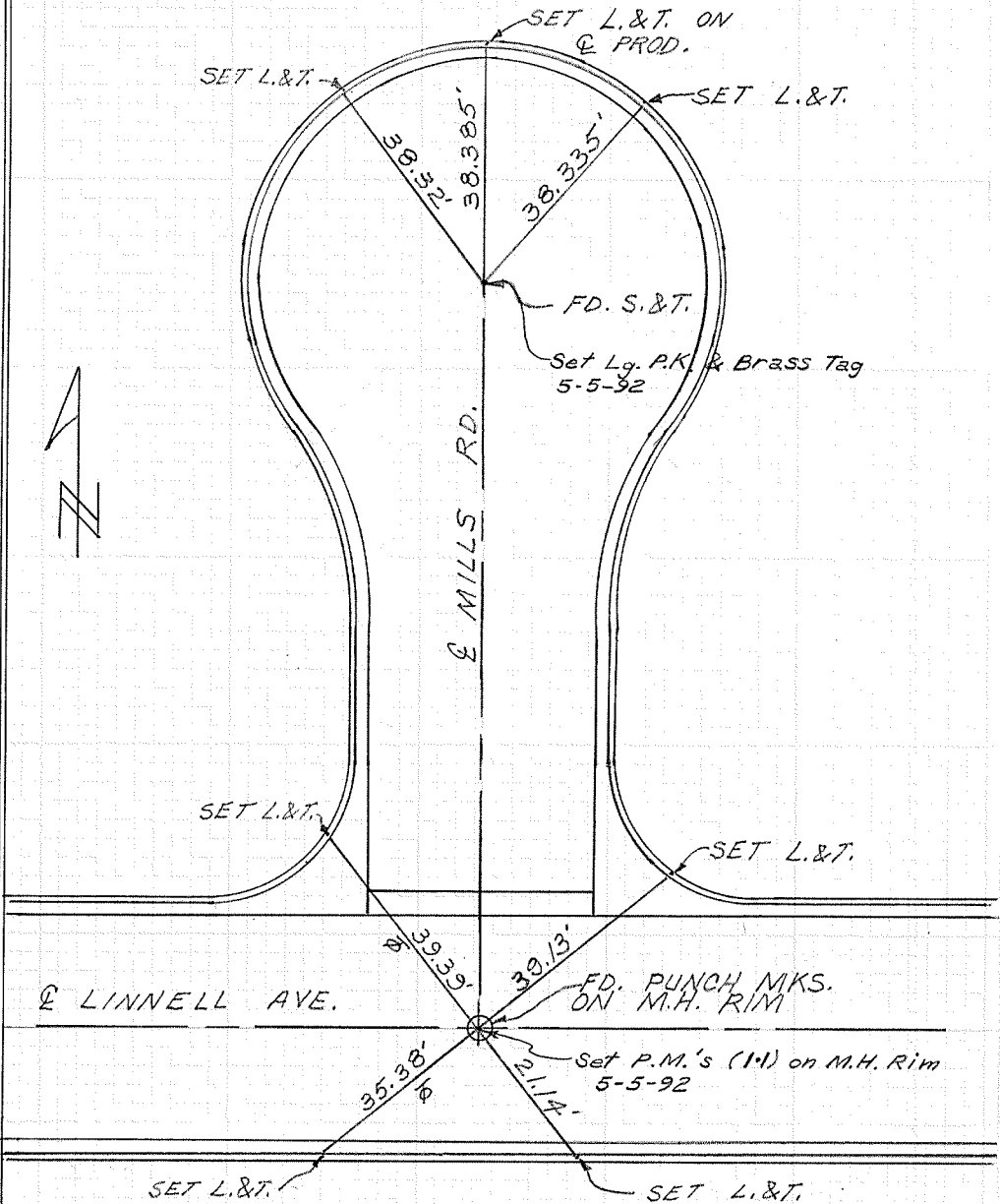
SURVEY OF MILLS RD. AND LINNELL AVE. T B NO. 3 PAGE 135

SURVEY BY PRICKETT + PARTY TRACT NO. 2433

DATE 5-23-79

SURVEYORS SERVICE COMPANY COSTA MESA - STOCK NO. 411

DO NOT EXTEND NOTES THIS SIDE OF LINE



CITY OF GARDEN GROVE, CALIFORNIA

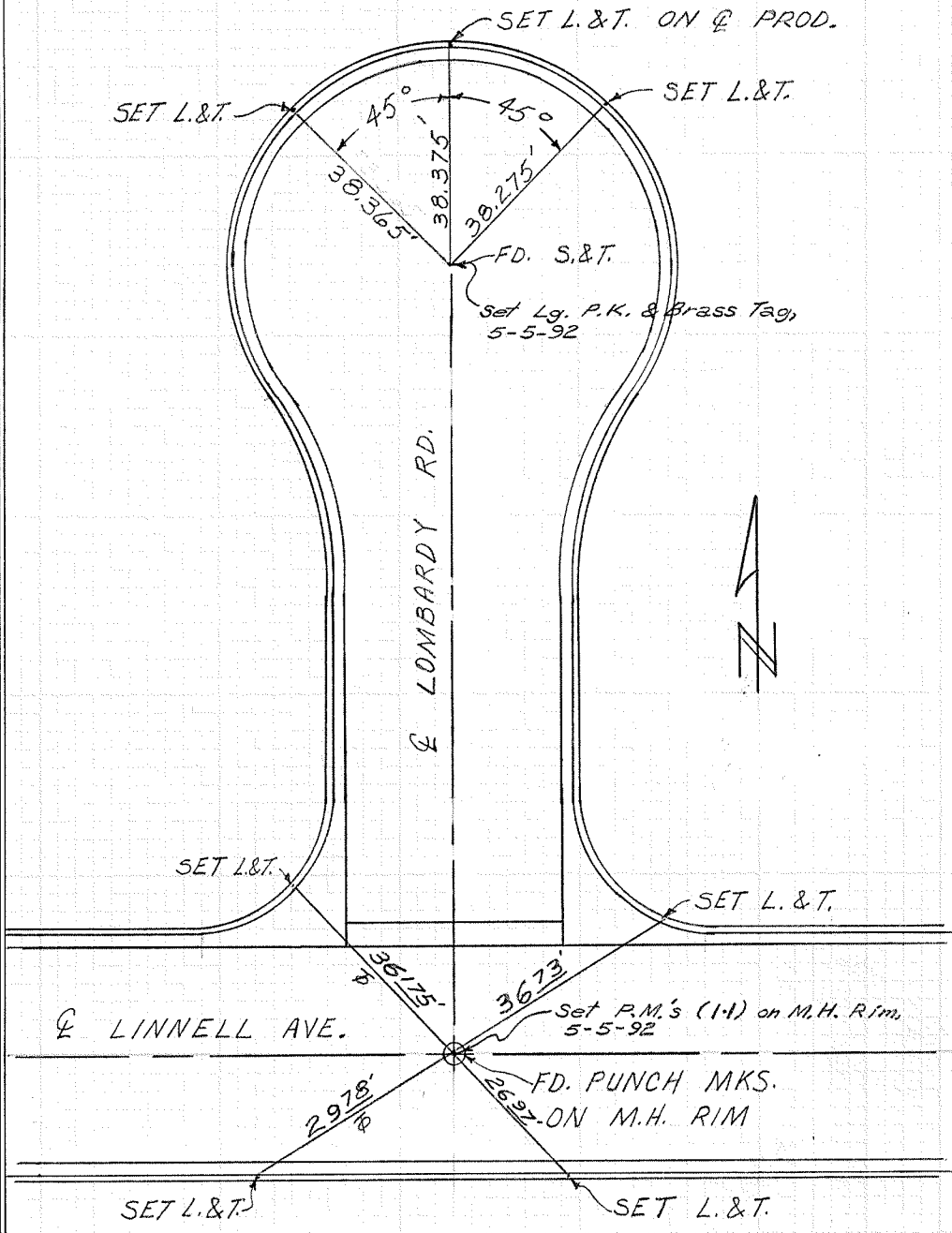
SURVEY OF LINNELL AVE. & LOMBARDY RD. T B NO. 3 PAGE 136

SURVEY BY PRICKETT + PARTY TRACT NO. 2433

DATE 5-23-79

SURVEYORS SERVICE COMPANY - COSTA MESA - STOCK NO. 411

DO NOT EXTEND NOTES THIS SIDE OF LINE

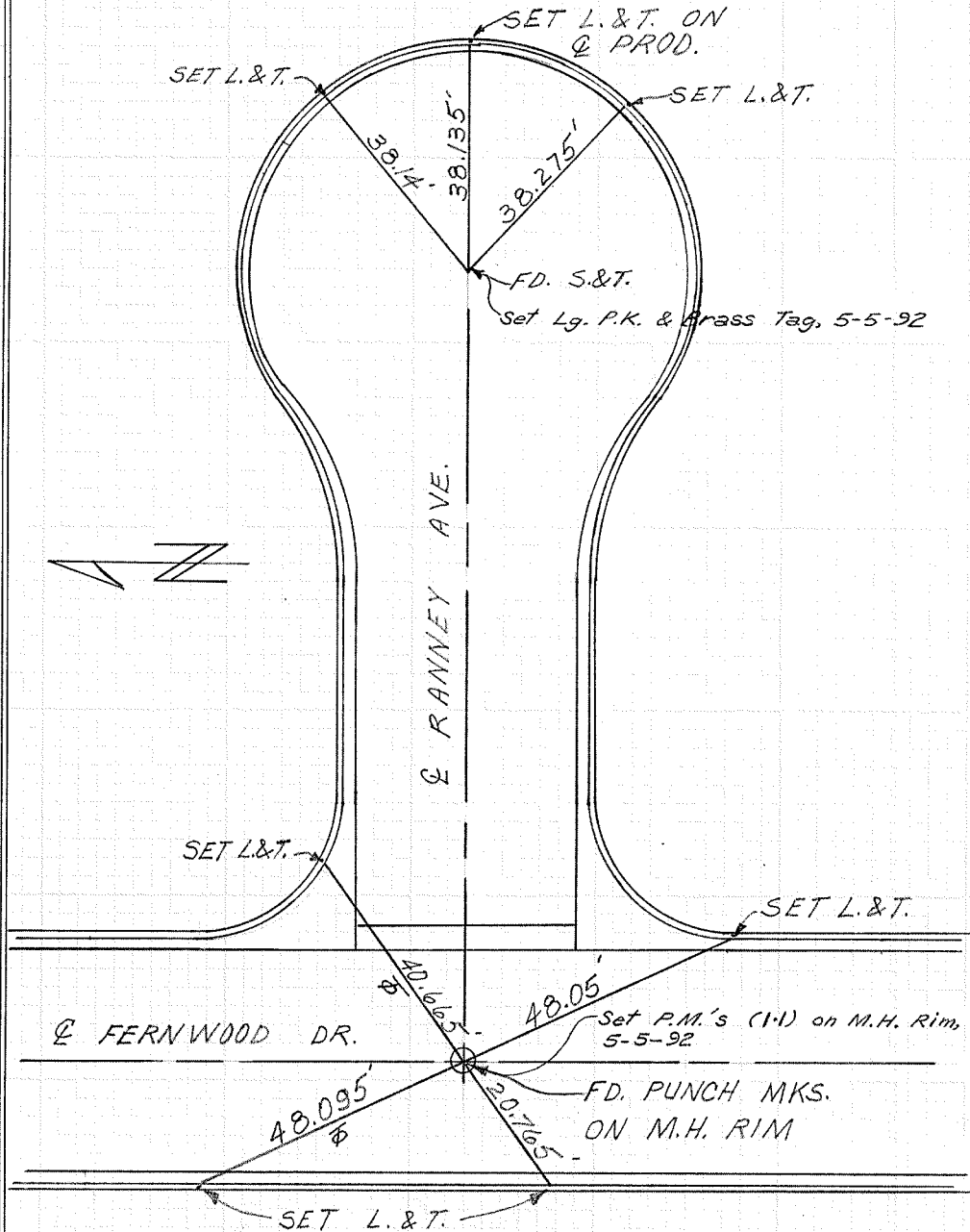


CITY OF GARDEN GROVE, CALIFORNIA

SURVEY OF FERNWOOD DR AND RANNEY AVE. T B NO. 3 PAGE 137
SURVEY BY PRICKETT + PARTY TRACT NO. 2433
DATE 5-24-79

DO NOT EXTEND NOTES THIS SIDE OF LINE

SURVEYORS SERVICE COMPANY COSTA MESA - STOCK NO. 411



CITY OF GARDEN GROVE, CALIFORNIA

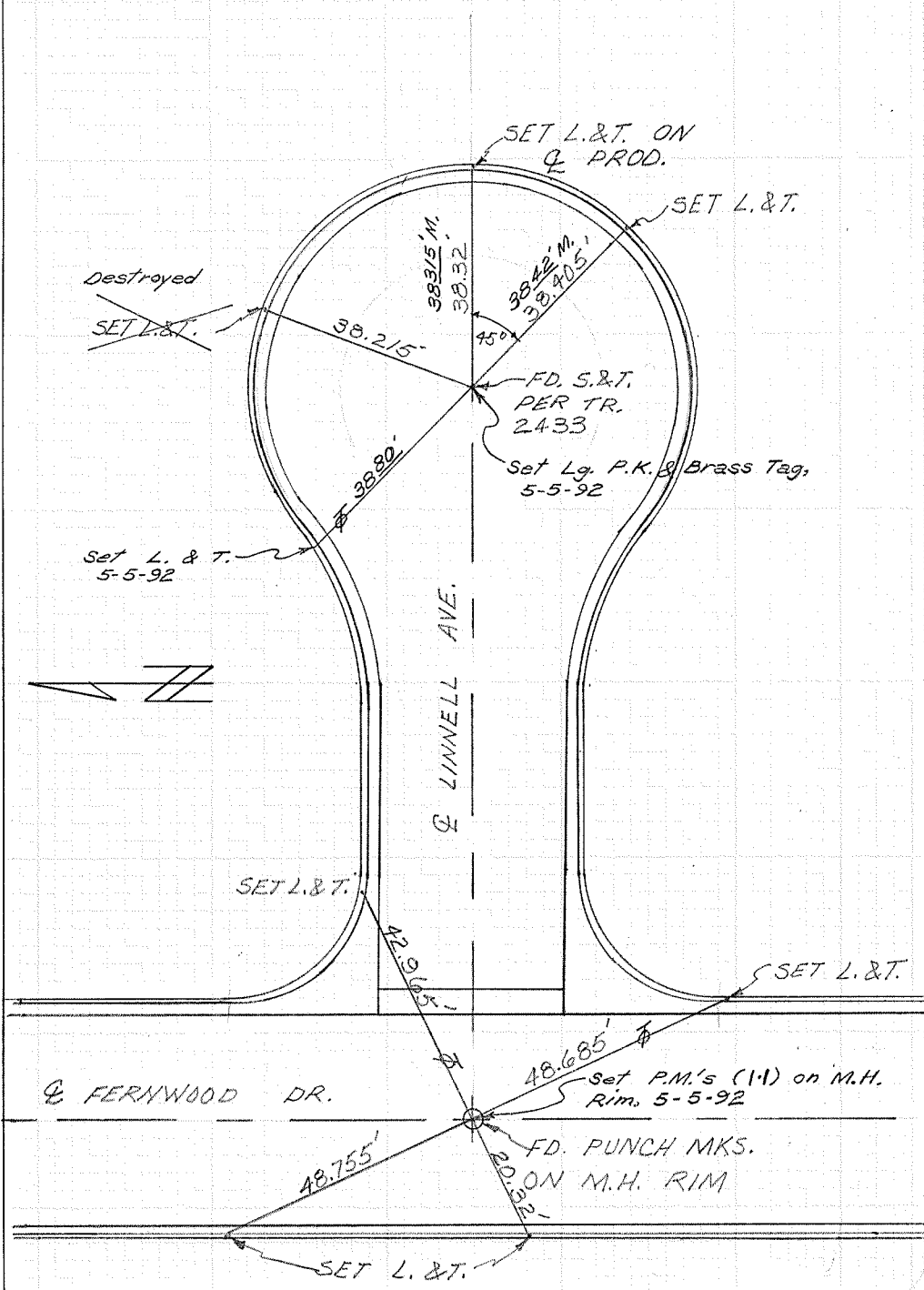
SURVEY OF LINNELL DR. & FERNWOOD DR. T B NO. 3 PAGE 138

SURVEY BY PRICKEIT + PARTY TRACT NO. 2433

DATE 5-24-79

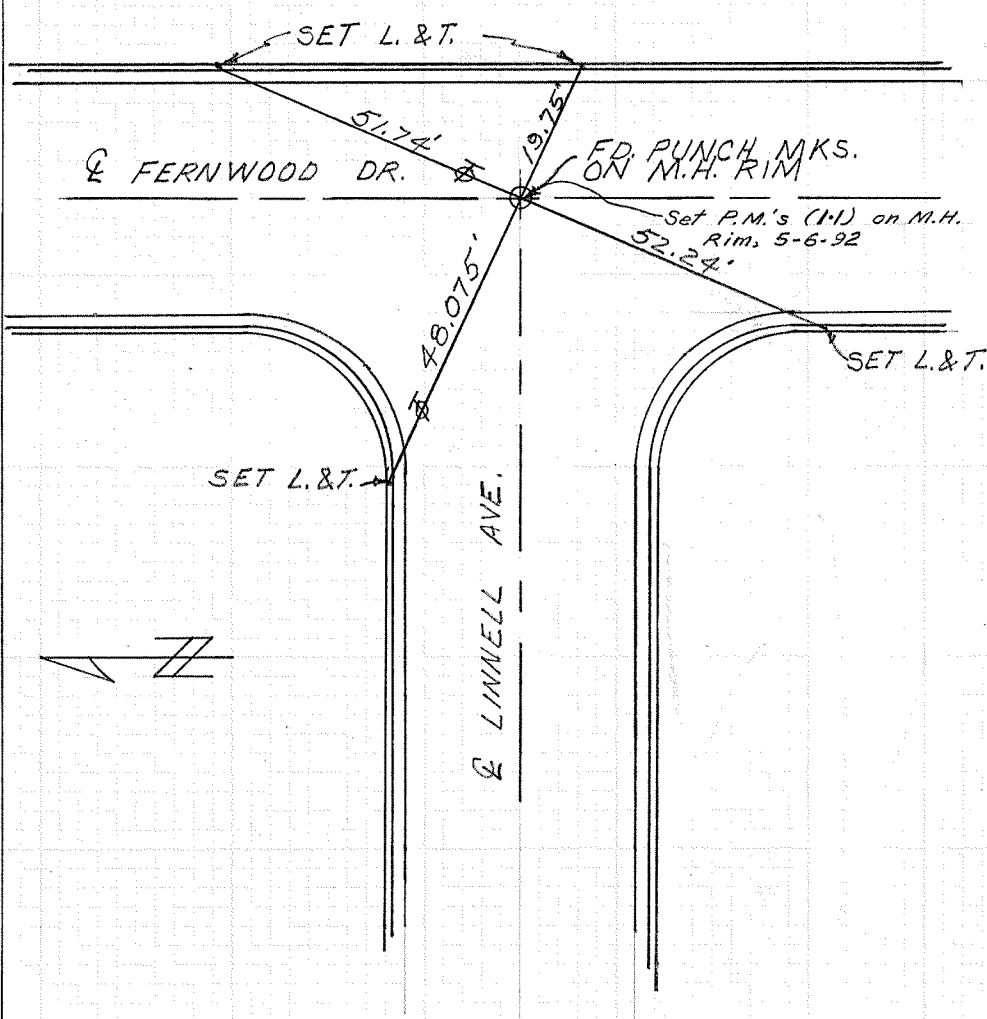
SURVEYORS SERVICE COMPANY - COSTA MESA - STOCK NO. 411

DO NOT EXTEND NOTES THIS SIDE OF LINE



CITY OF GARDEN GROVE, CALIFORNIA

SURVEY OF FERNWOOD DR. + LINNELL ^{AVE.} T B NO. 3 PAGE 139
SURVEY BY PRICKETT + PARTY TRACT NO. 2433
DATE 5-24-70



SURVEYORS SERVICE COMPANY COSTA MESA - STOCK NO. 411

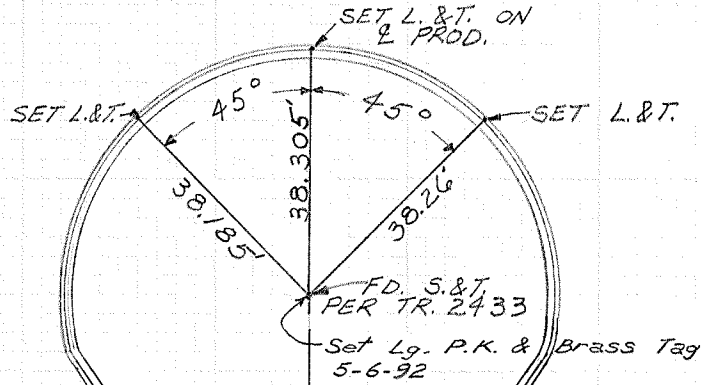
DO NOT EXTEND NOTES THIS SIDE OF LINE

CITY OF GARDEN GROVE, CALIFORNIA

SURVEY OF FERNWOOD DR. + MANSOR AVE T B NO. 3 PAGE 140

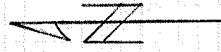
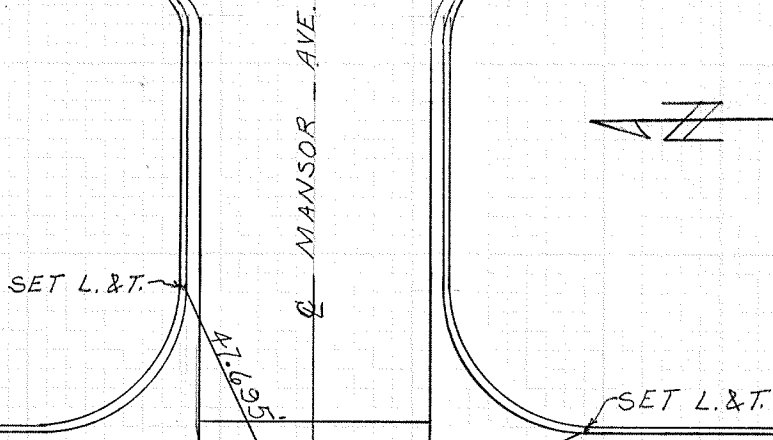
SURVEY BY PRICKETT + PARTY TRACT NO. 2433

DATE 5-24-79



DO NOT EXTEND NOTES THIS SIDE OF LINE

SURVEYORS SERVICE COMPANY - COSTA MESA - STOCK NO. 411

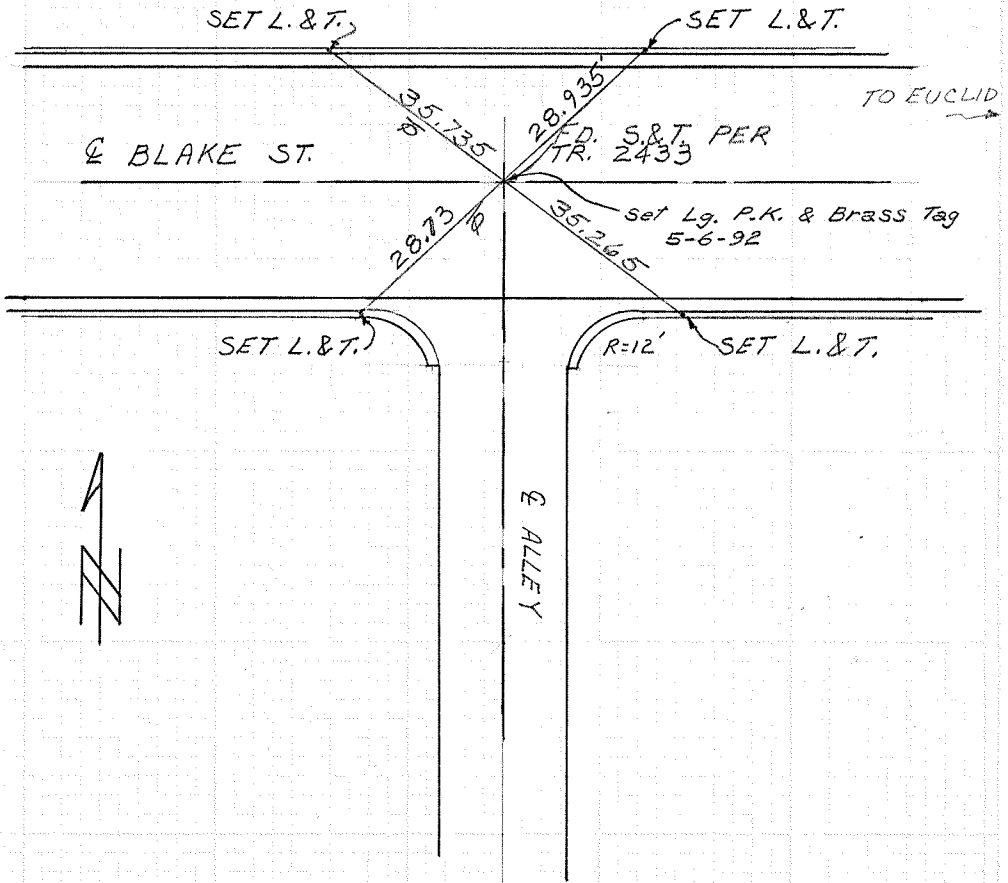


CITY OF GARDEN GROVE, CALIFORNIA

SURVEY OF BLAKE ST. + ALLEY T B NO. 3 PAGE 141

SURVEY BY PRICKETT + PARTY TRACT NO. 2433

DATE 5-25-79



SURVEYORS SERVICE COMPANY COSTA MESA - STOCK NO. 411

DO NOT EXTEND NOTES THIS SIDE OF LINE

CITY OF GARDEN GROVE, CALIFORNIA

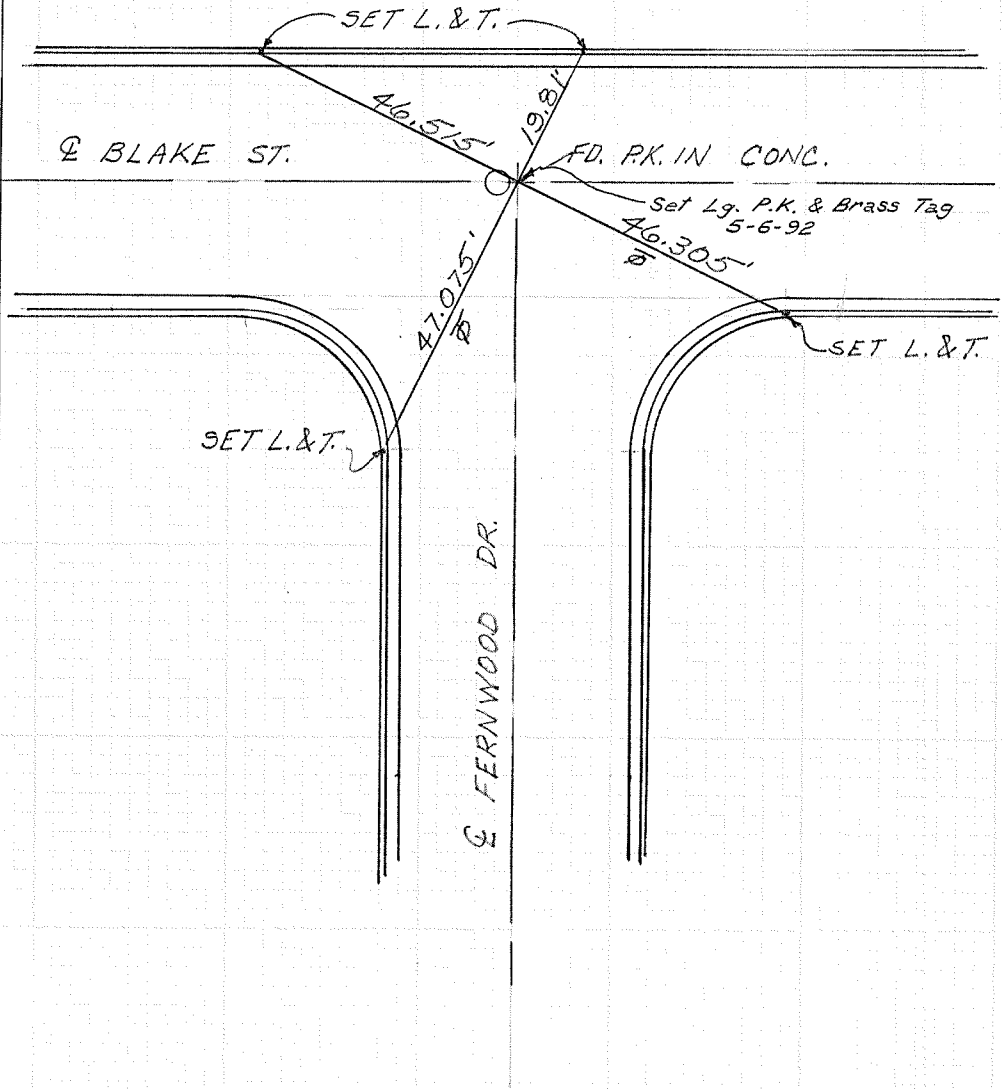
SURVEY OF BLAKE ST. + FERNWOOD DR. T B NO. 3 PAGE 142

SURVEY BY PRICKETT + PARTY TRACT NO. 2433

DATE 5-25-79



DO NOT EXTEND NOTES THIS SIDE OF LINE



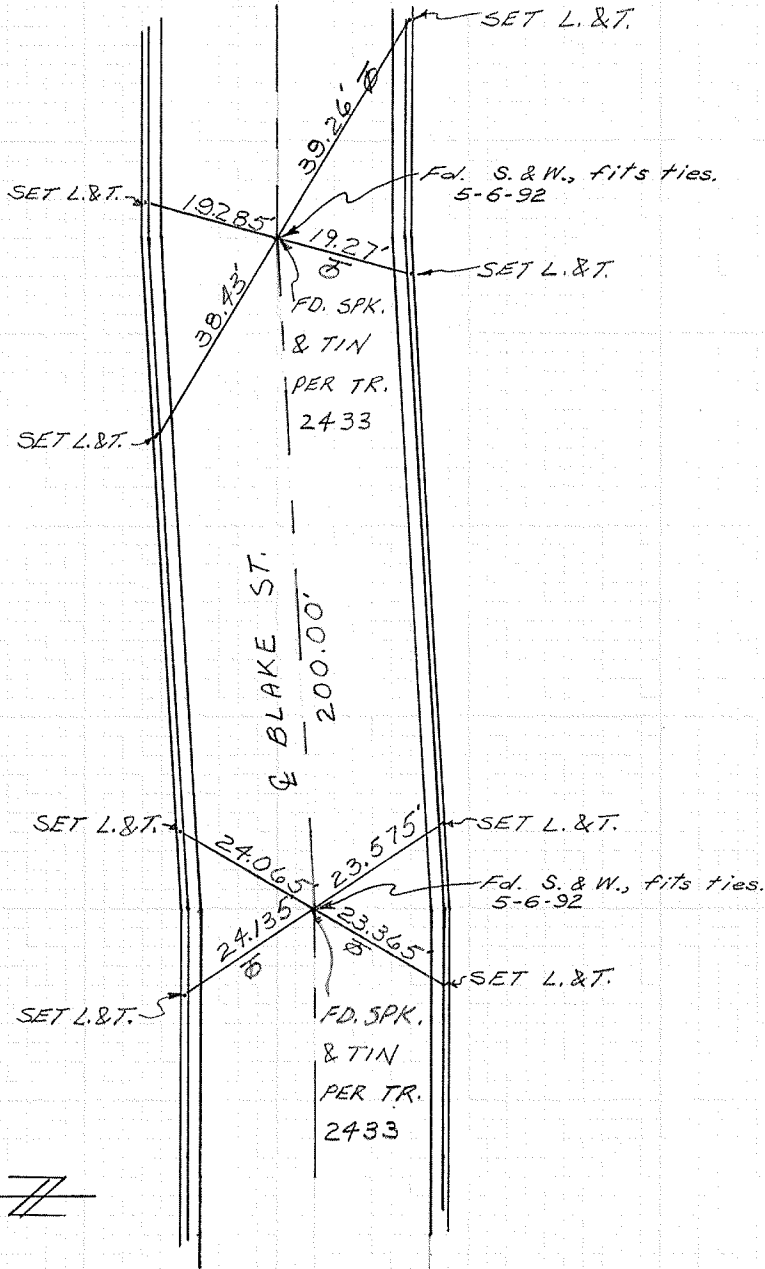
SURVEYORS SERVICE COMPANY COSTA MESA - STOCK NO. 411

CITY OF GARDEN GROVE, CALIFORNIA

SURVEY OF BLAKE ST. & W. OF FERNWOOD T B NO. 3 PAGE 143
SURVEY BY PRICKETT + PARTY TRACT NO. 2433
DATE 5-25-79

SURVEYORS SERVICE COMPANY COSTA MESA - STOCK NO. 411

DO NOT EXTEND NOTES THIS SIDE OF LINE



CITY OF GARDEN GROVE, CALIFORNIA

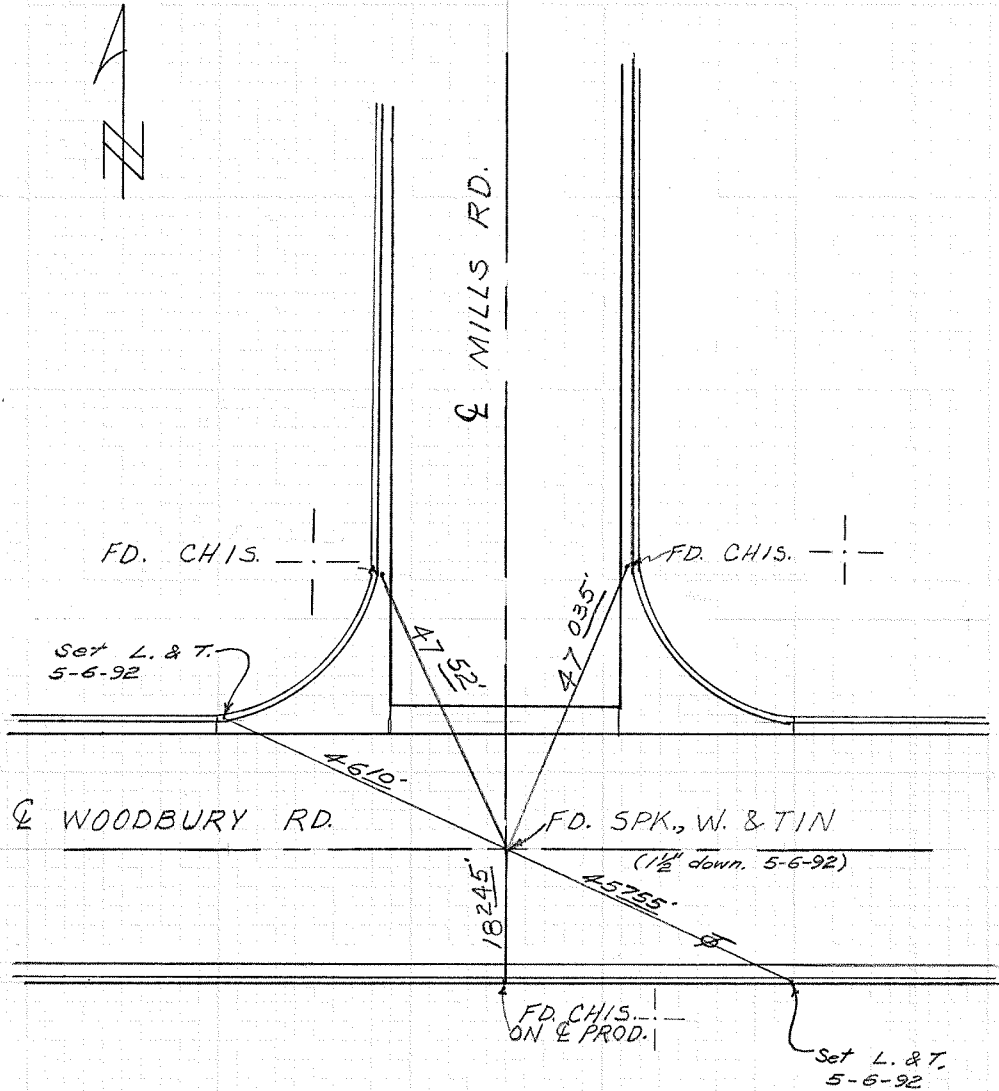
SURVEY OF WOODBURY RD. & MILLS T B NO. 3 PAGE 144

SURVEY BY PRICKEIT + PARTY TRACT NO. 1626

DATE 5-29-79

SURVEYORS SERVICE COMPANY COSTA MESA - STOCK NO. 411

DO NOT EXTEND NOTES THIS SIDE OF LINE

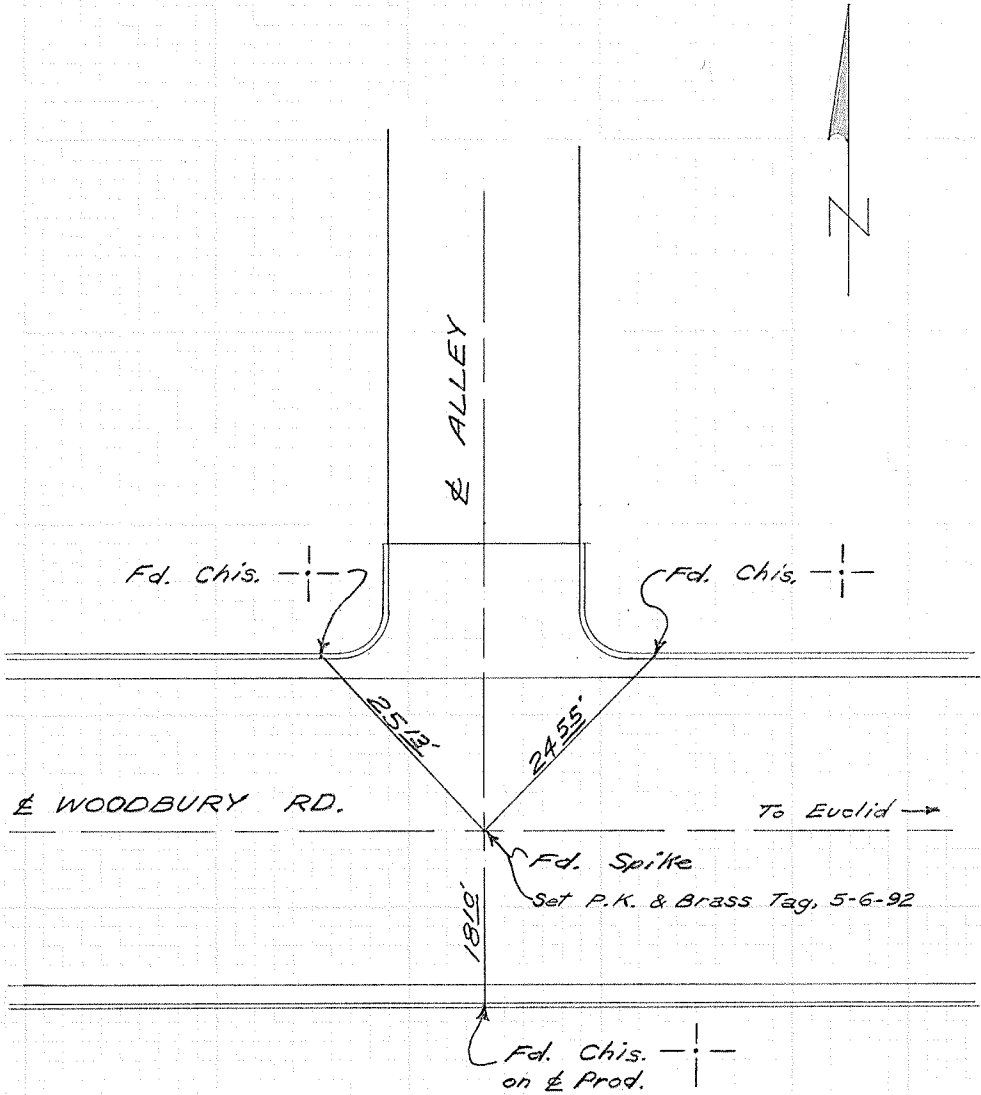


CITY OF GARDEN GROVE, CALIFORNIA

SURVEY OF Woodbury & Alley W. of Euclid TB NO. 3 PAGE 145
SURVEY BY Prickett & Party TRACT NO. 1626
DATE May 29, 1979

SURVEYORS SERVICE COMPANY - COSTA MESA - STOCK NO. 411

DO NOT EXTEND NOTES THIS SIDE OF LINE

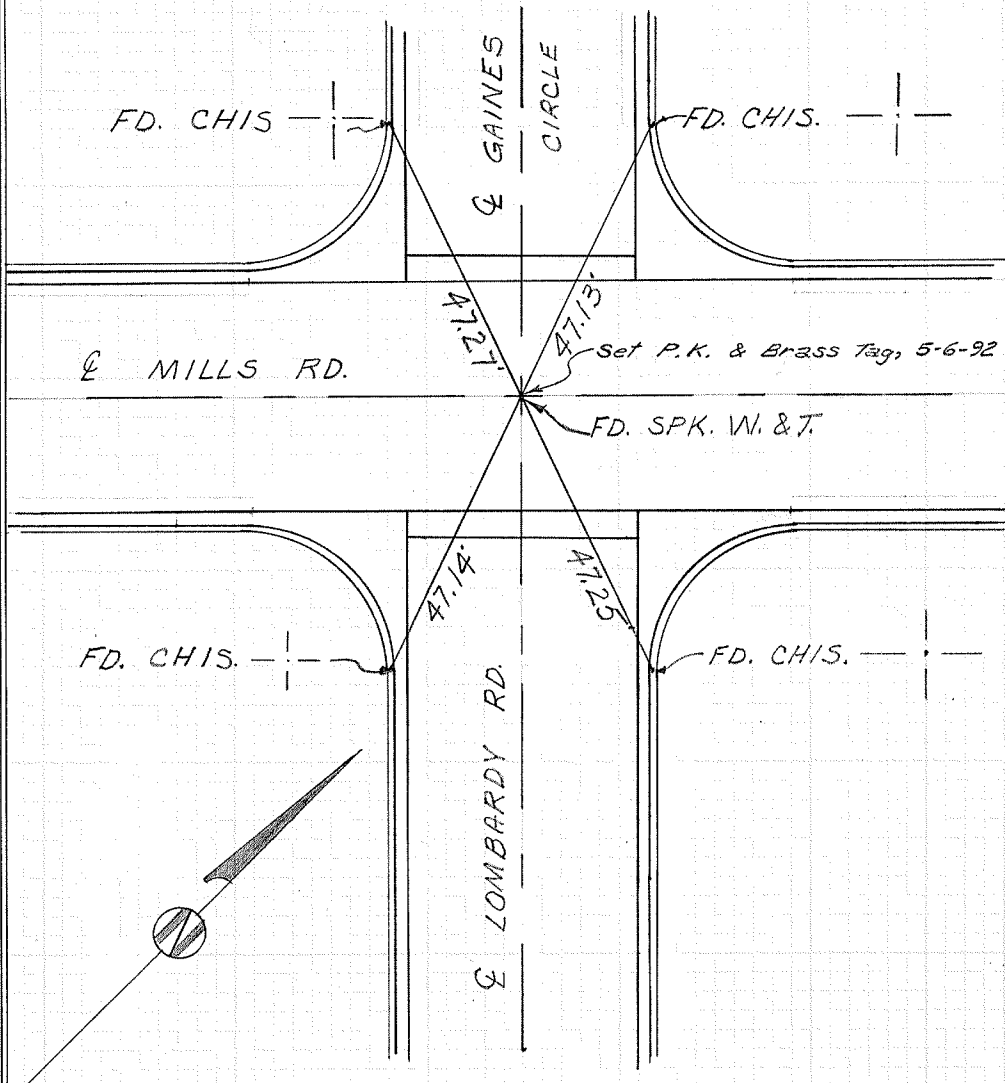


CITY OF GARDEN GROVE, CALIFORNIA

SURVEY OF MILLS RD. AT GAINES CIRCLE + LOMBARDY RD. B NO. 3 PAGE 146

SURVEY BY PRICKEIT + PARTY TRACT NO. 1626

DATE 5-29-79



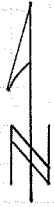
SURVEYORS SERVICE COMPANY COSTA MESA - STOCK NO. 411

CITY OF GARDEN GROVE, CALIFORNIA

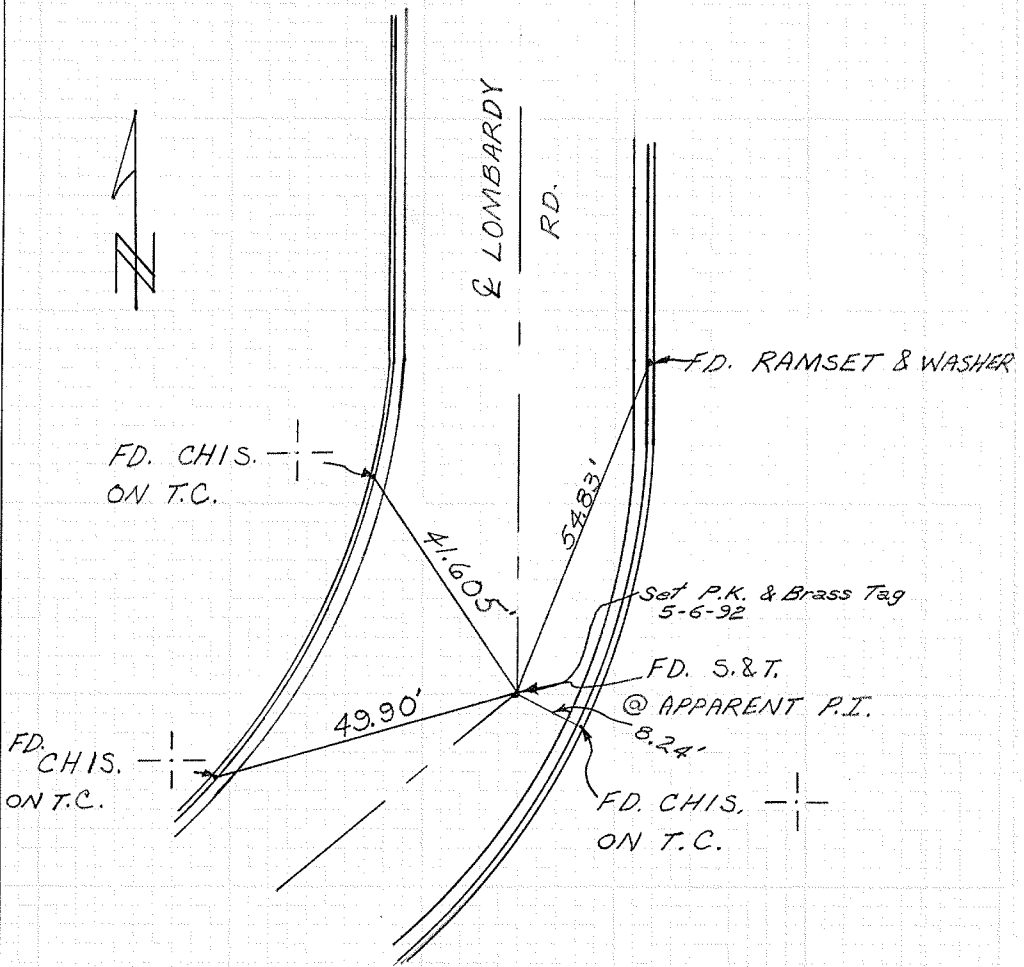
SURVEY OF LOMBARDY RD. (P.I. S. OF MILLS RD.) NO. 3 PAGE 147
SURVEY BY PRICKETT, KOENINGS, RAY TRACT NO. 1626
DATE 5-29-79

MILLS RD.

& LOMBARDY
RD.



DO NOT EXTEND NOTES THIS SIDE OF LINE



CITY OF GARDEN GROVE, CALIFORNIA

SURVEY OF FERNWOOD DR. S. OF MILLS RD. T B NO. 3 PAGE 148

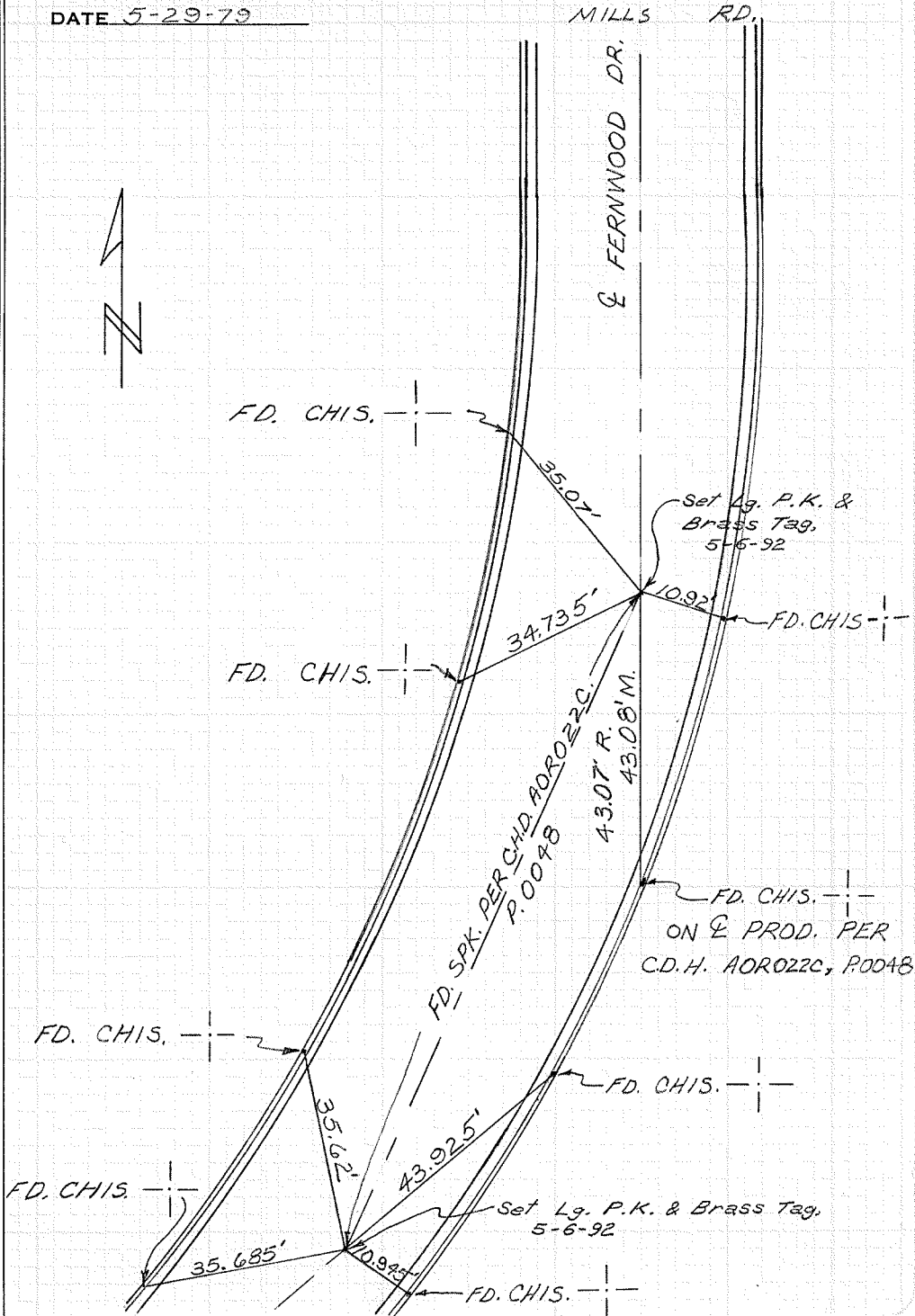
SURVEY BY PRICKEIT + PARTY TRACT NO. 1626

DATE 5-29-79

MILLS RD.

SURVEYORS SERVICE COMPANY COSTA MESA - STOCK NO. 411

DO NOT EXTEND NOTES THIS SIDE OF LINE



CITY OF GARDEN GROVE, CALIFORNIA

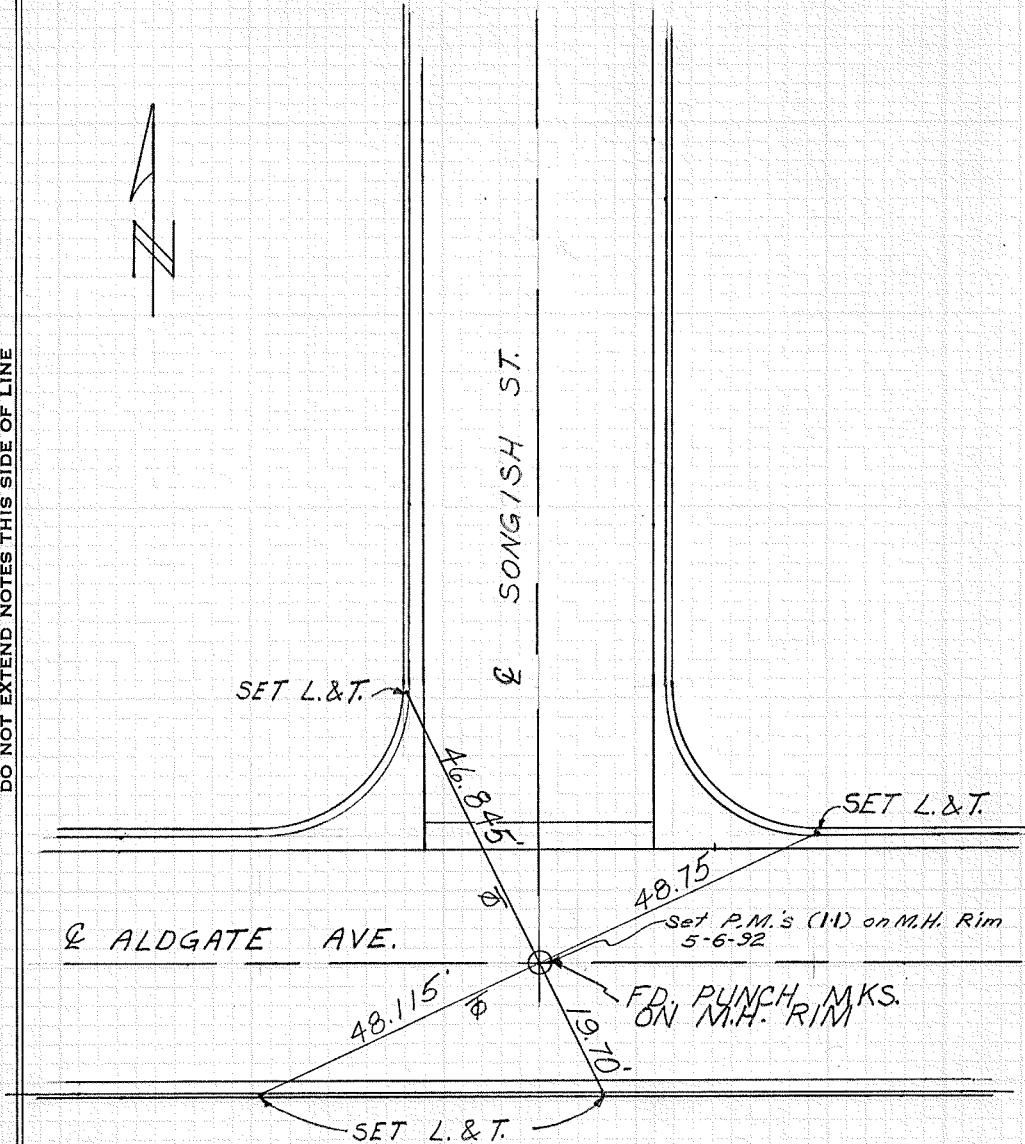
SURVEY OF ALDGATE + SONGISH T B NO. 3 PAGE 149

SURVEY BY PRICKETT + PARTY TRACT NO. 2046

DATE 5-30-79

SURVEYORS SERVICE COMPANY COSTA MESA - STOCK NO. 411

DO NOT EXTEND NOTES THIS SIDE OF LINE



CITY OF GARDEN GROVE, CALIFORNIA

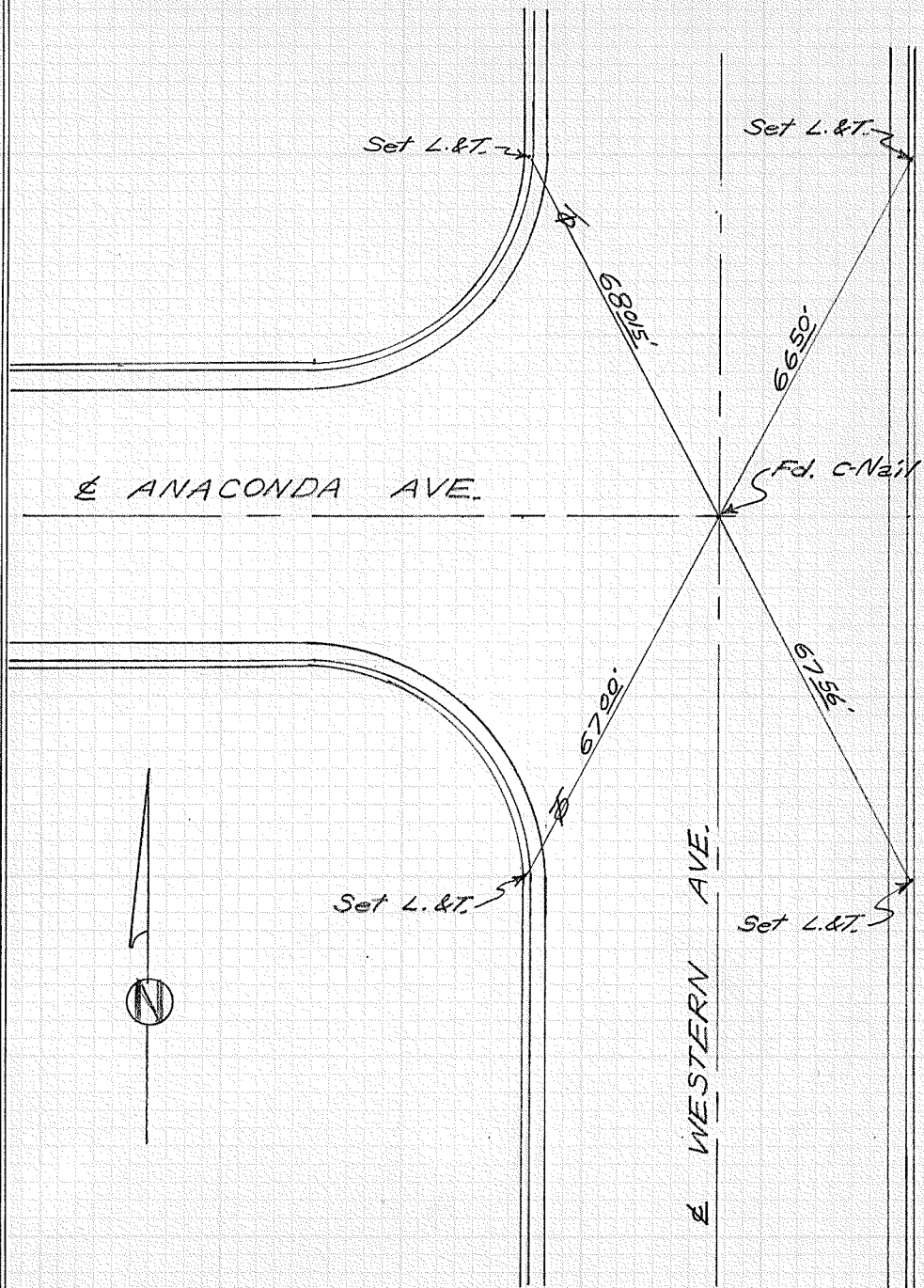
SURVEY OF *Anaconda & Western* TB NO. 3 PAGE 150

SURVEY BY *Prickett & Party* TRACT NO. _____

DATE *August 20, 1979*

SURVEYORS SERVICE COMPANY "OSTA MESA" - STOCK NO. 411

DO NOT EXTEND NOTES THIS SIDE OF LINE



CITY OF GARDEN GROVE, CALIFORNIA

SURVEY OF ACACIA & CIVIC CENTER DR. T B NO. 3 PAGE 23

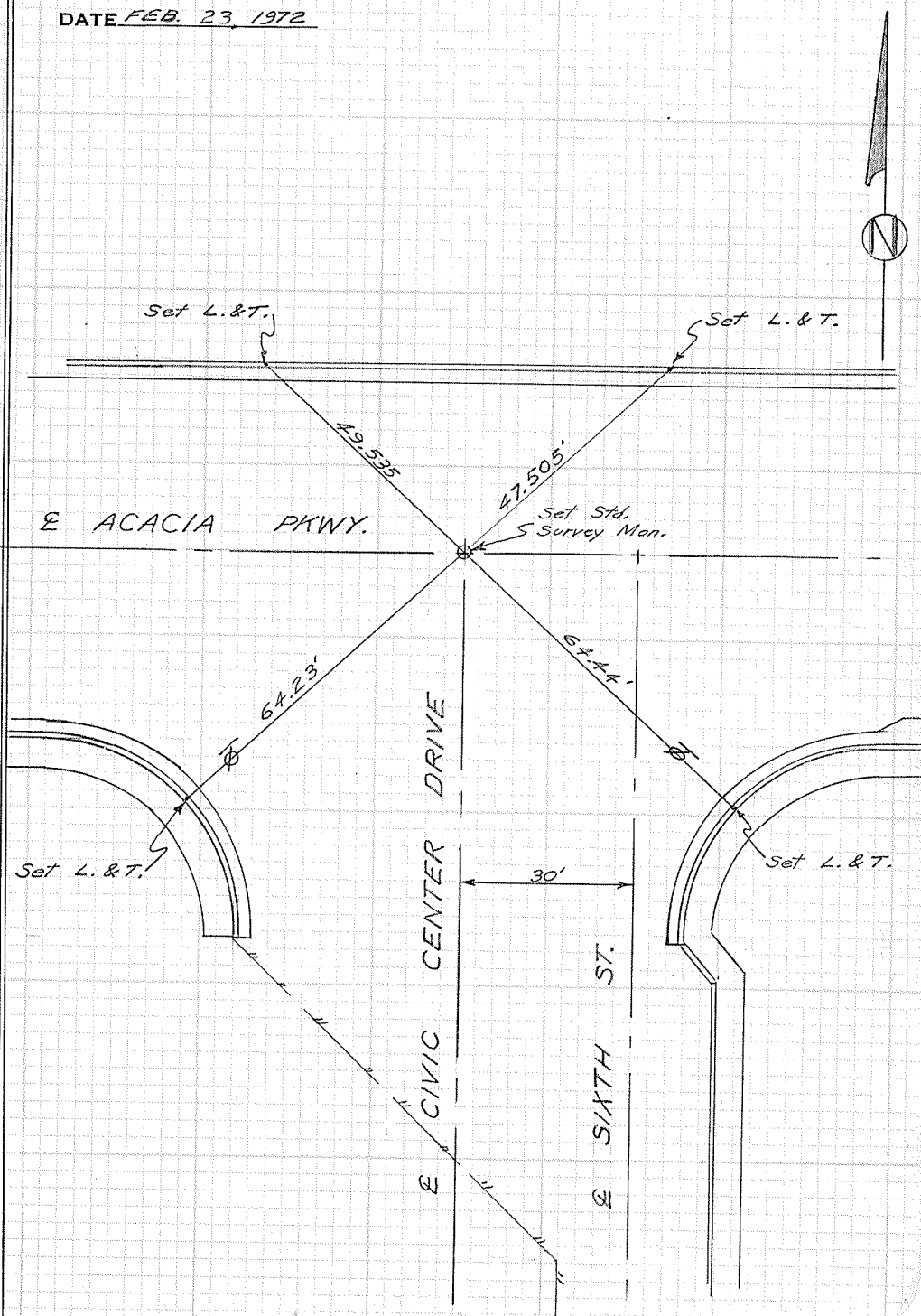
SURVEY BY PRICKETT & PARTY TRACT NO.

DATE FEB. 23, 1972



DO NOT EXTEND NOTES THIS SIDE OF LINE

SURVEYORS SERVICE COMPANY, COSTA MESA - STOCK NO. 411



CITY OF GARDEN GROVE, CALIFORNIA

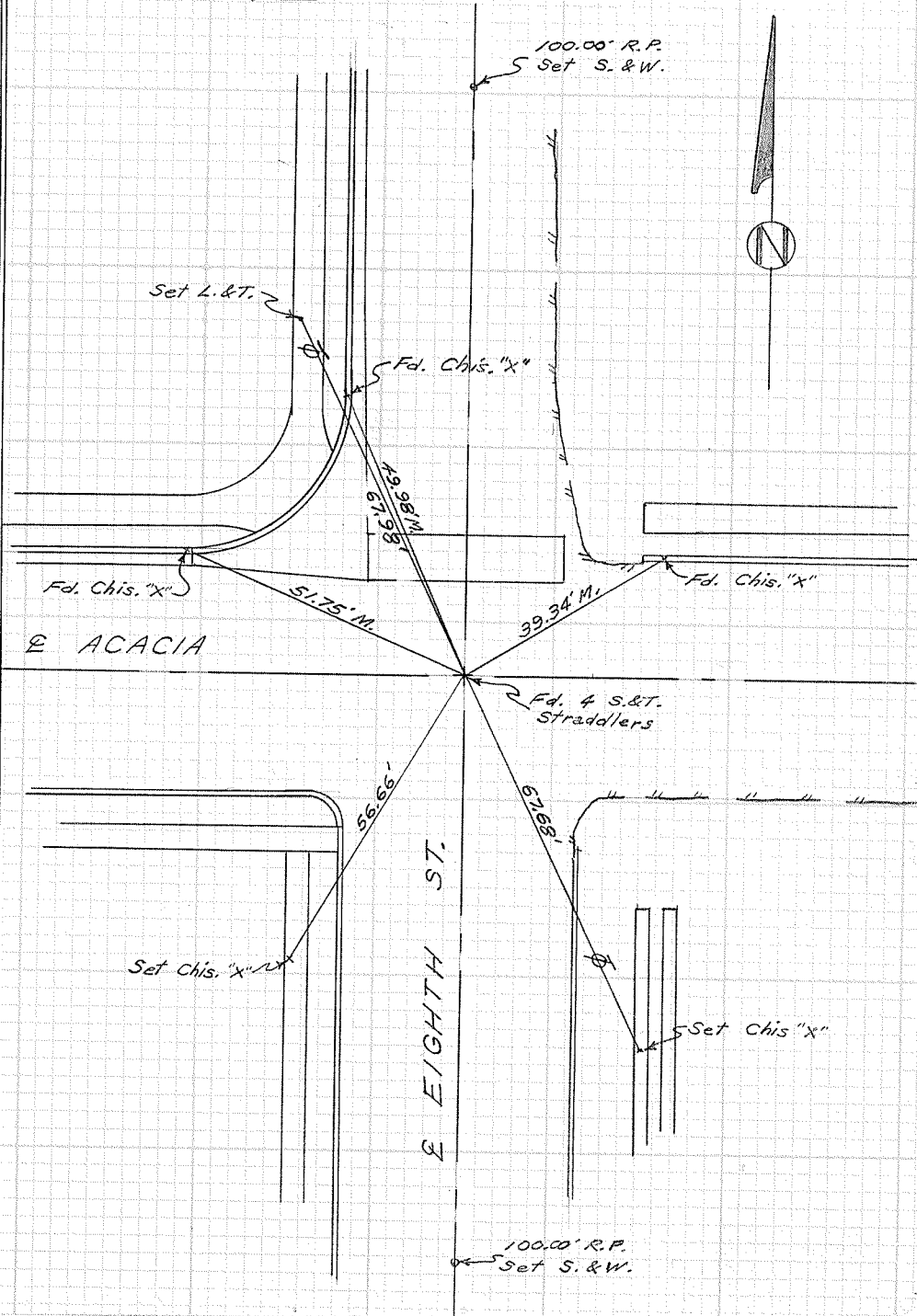
SURVEY OF ACACIA & EIGHTH ST. T B NO. 3 PAGE 24

SURVEY BY PRICKETT & PARTY TRACT NO.

DATE JUNE 24, 1971

SURVEYORS SERVICE COMPANY, COSTA MESA - STOCK NO. 411

DO NOT EXTEND NOTES THIS SIDE OF LINE

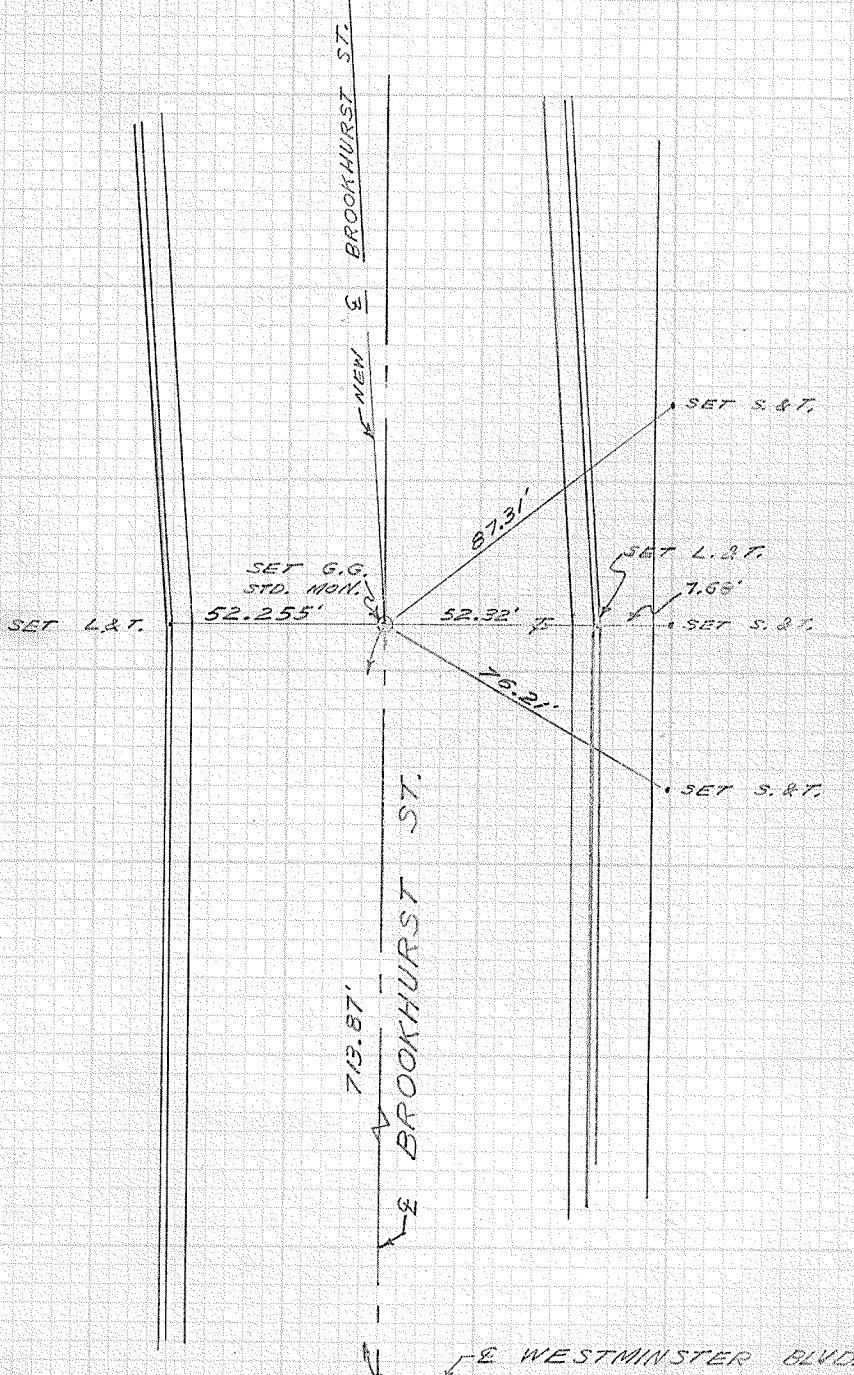


CITY OF GARDEN GROVE, CALIFORNIA

NEW & BROOKHURST ST.
SURVEY OF NORTH OF WESTMINSTER T. B. NO. 3 PAGE 1
SURVEY BY PRICKEIT & CREW TRACT NO.
DATE 8/21/68

SURVEYORS SERVICE COMPANY - TA MESA - STOCK NO. 411

DO NOT EXTEND NOTES THIS SIDE OF LINE



ORANGE CO. N. SURVEY MON.

WESTMINSTER BLVD.

CITY OF GARDEN GROVE, CALIFORNIA

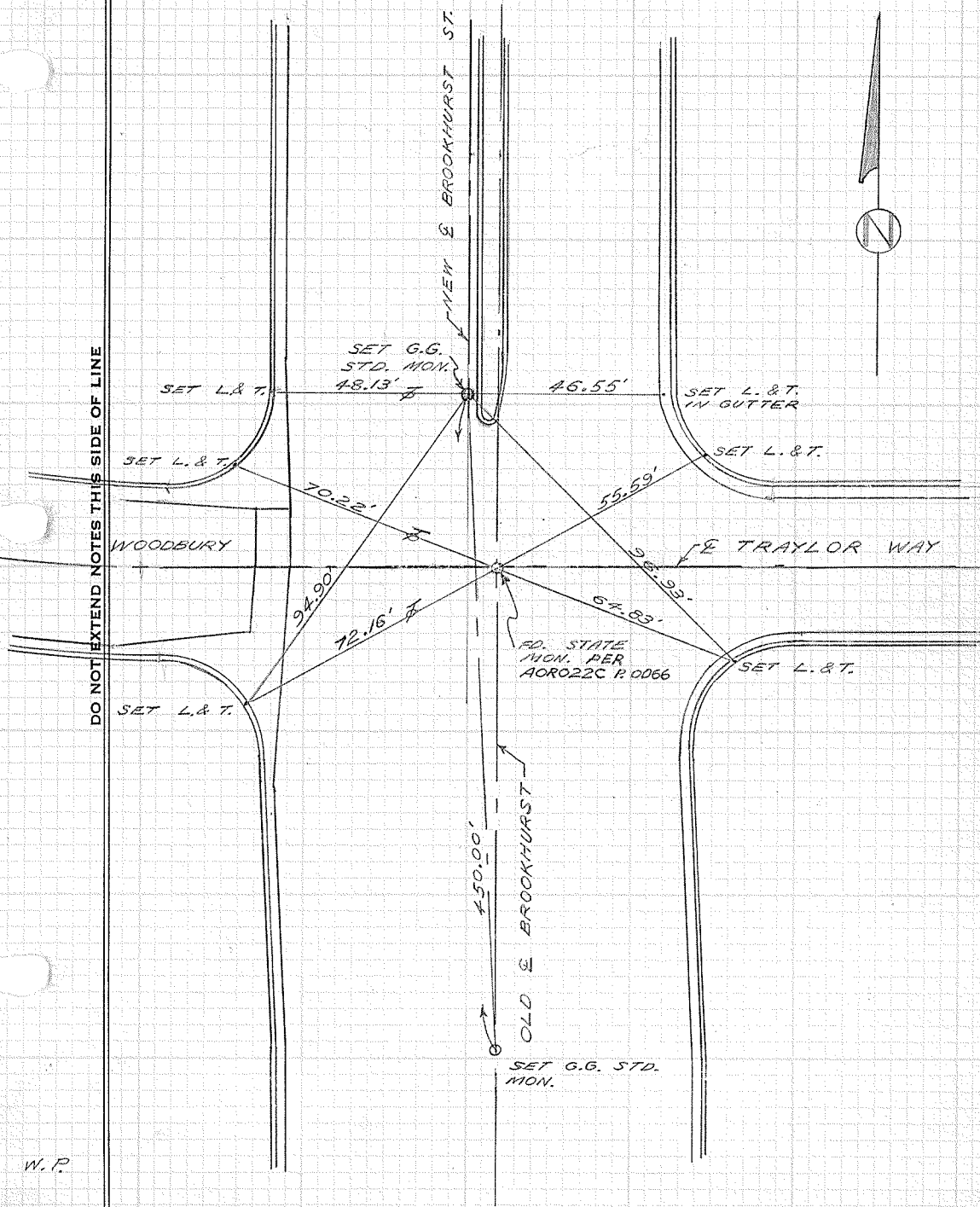
NEW & BROOKHURST ST.
SURVEY OF NORTH OF WESTMINSTER T. B. NO. 3 PAGE 2

SURVEY BY PRICKETT & CREW TRACT NO.

DATE 8/21/68

SURVEYORS SERVICE COMPANY, COSTA MESA - STOCK NO. 411

DO NOT EXTEND NOTES THIS SIDE OF LINE



W.P.

CITY OF GARDEN GROVE, CALIFORNIA

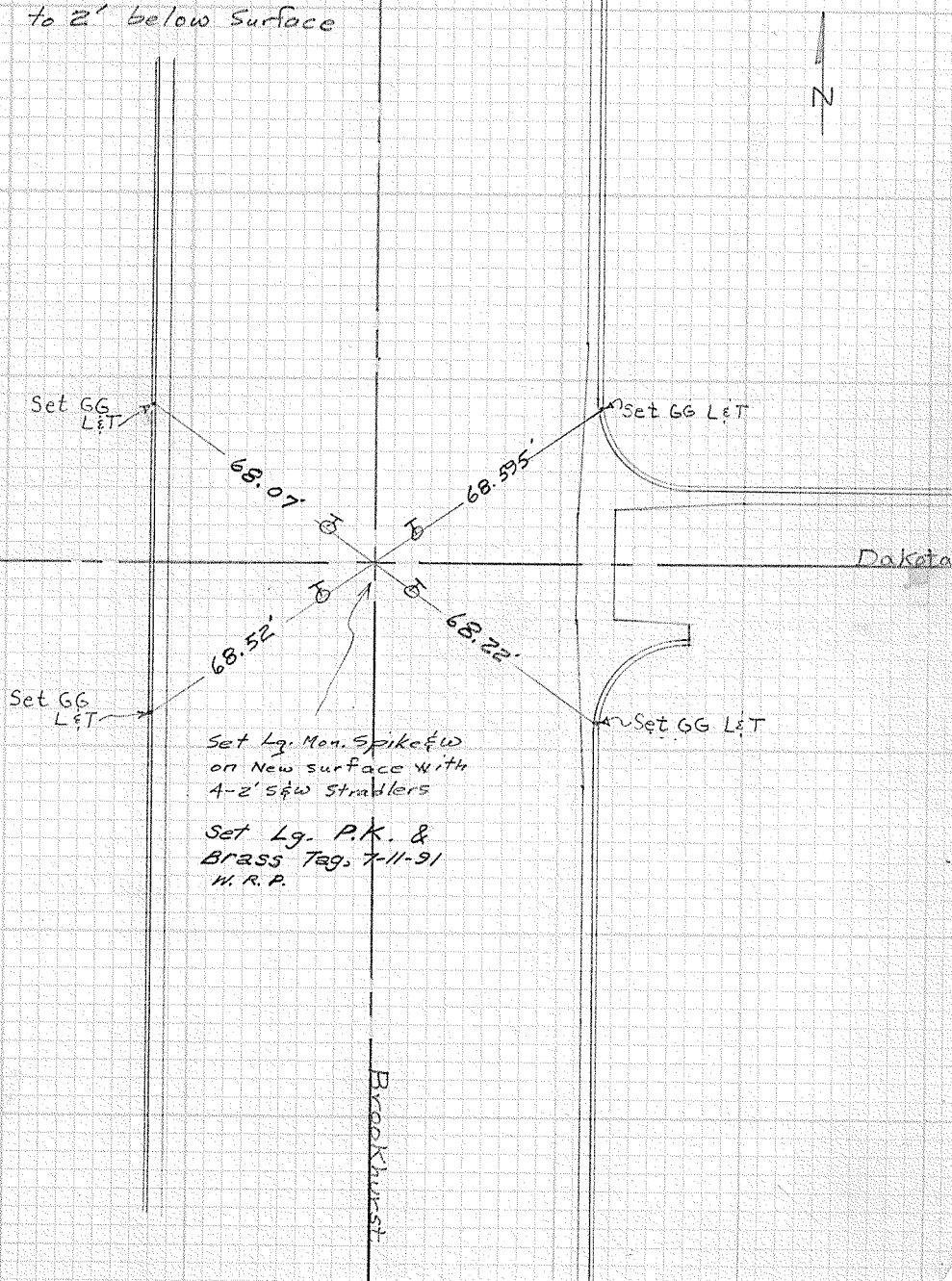
SURVEY OF Brookhurst & Dakota T B NO. 3 PAGE 3

SURVEY BY Simons & Party TRACT NO. _____

DATE March 28, 1969

*Note: See Back side
for points found down
to 2' below surface*

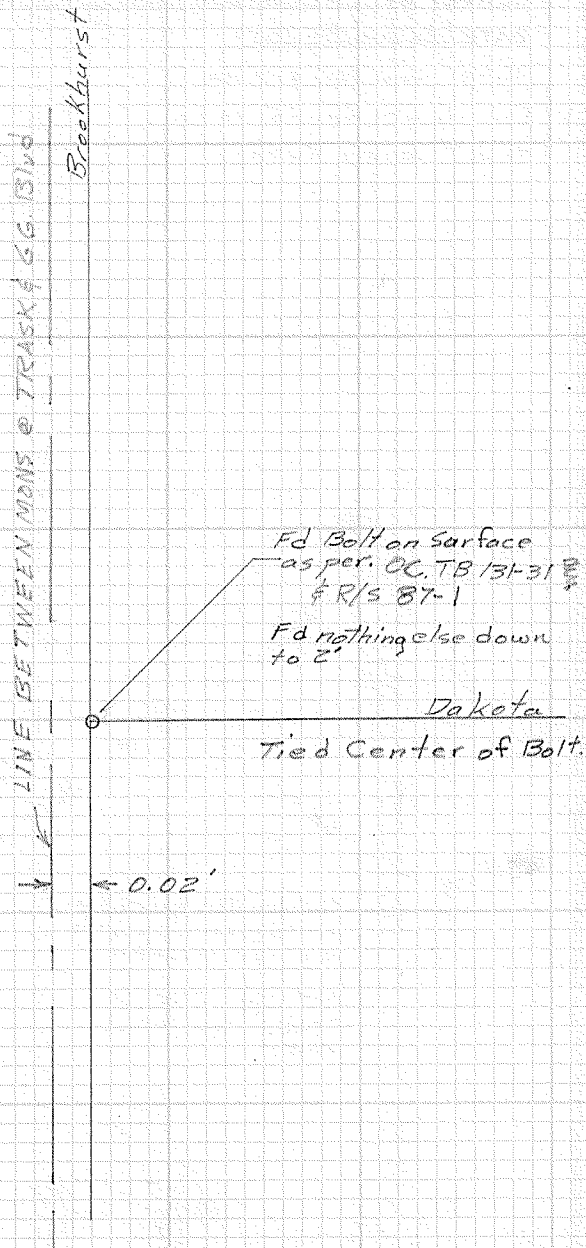
DO NOT EXTEND NOTES THIS SIDE OF LINE



SURVEYORS SERVICE COMPANY, COSTA MESA - STOCK NO. 411

CITY OF GARDEN GROVE, CALIFORNIA

T B NO. 3 PAGE 3



DO NOT EXTEND NOTES THIS SIDE OF LINE

SURVEYORS SERVICE COMPANY, COSTA MESA - STOCK NO. 411

CITY OF GARDEN GROVE, CALIFORNIA

SURVEY OF BROOKHURST & RUSSELL TB NO. 3 PAGE 4

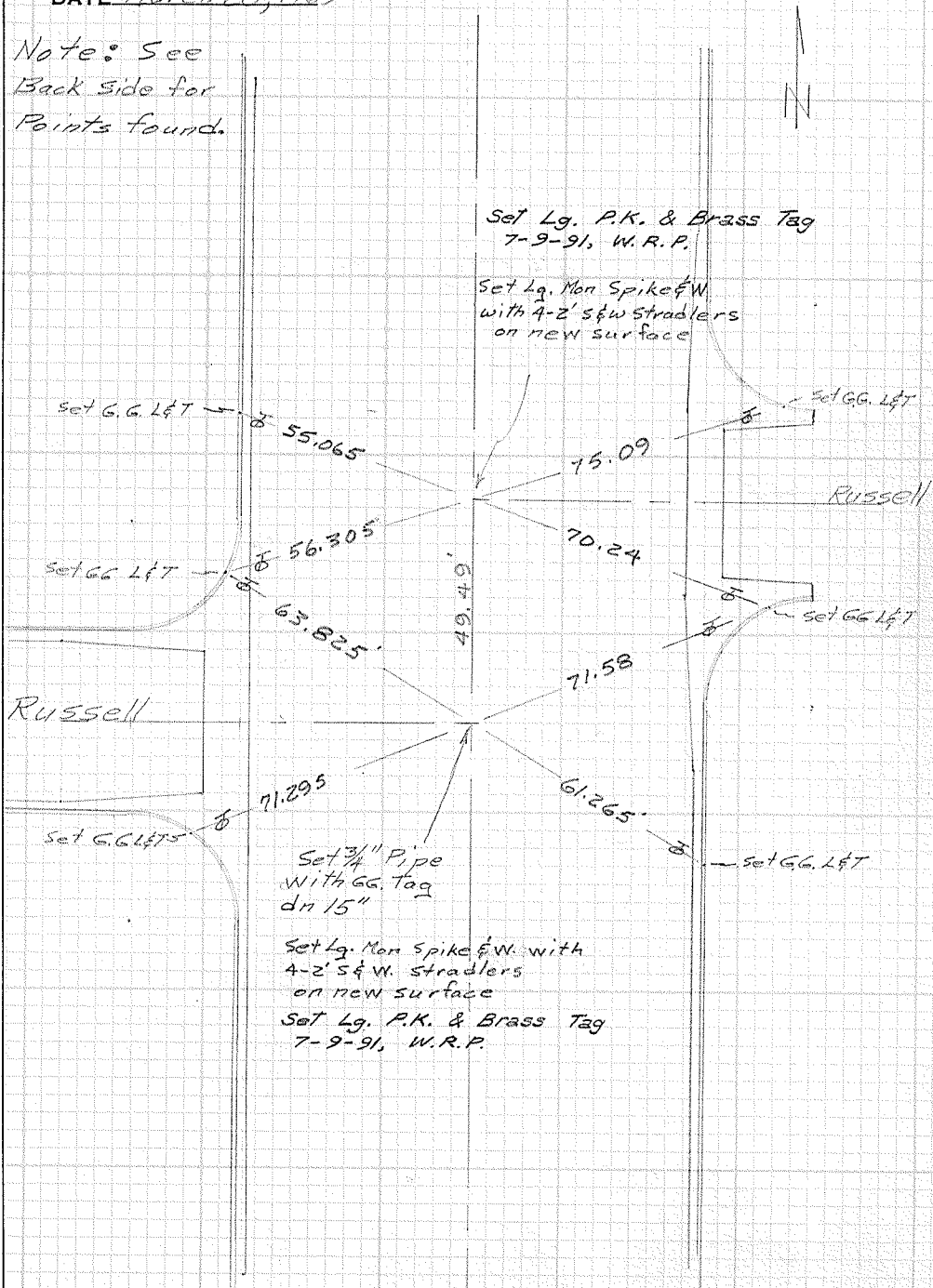
SURVEY BY SIMONS & Party TRACT NO. _____

DATE March 28, 1969

Note: See
Back side for
Points found.

DO NOT EXTEND NOTES THIS SIDE OF LINE

SURVEYORS SERVICE COMPANY, JTA MESA - STOCK NO. 411



CITY OF GARDEN GROVE, CALIFORNIA

T B NO. 3 PAGE 4

History of Point

OCTB 135-B
OCTB 131-31

BROOKHURST

LINE BETWEEN MAIN'S
@ TRASK & G.G. Blvd



Scale 1" = 0.10'

Fd 3/4" Pipe dn 1'
TIED OUT PIPE

Fd Bolt dn 2" below surface
0.09' N & 0.02' E of Pipe

0.055'

Fd Bolt on surface
0.00' N & 0.09' E
of Pipe

RUSSELL
EAST

Fd 12" Spike dn 3"
below surface
0.00' N & 0.02' E of Pipe

Fd Nail on Surface
0.00' N & 0.04' E
of Pipe

Fd N&T on Surface
0.15' N & 0.09' W of
12" Spike

0.14'

BROOKHURST

Fd N&T dn 2" below
Surface
0.02' N & 0.03' W of
12" Spike

RUSSELL
WEST

LINE BETWEEN MAIN'S
@ TRASK & G.G. Blvd

Fd 12" Spike dn 3" below
Surface No Rec.
Fd Nothing else dn to 2'
TIED OUT CENTER OF
SPIKE

DO NOT EXTEND NOTES THIS SIDE OF LINE

SURVEYORS SERVICE COM

J. COSTA MESA - STOCK NO. 411

CITY OF GARDEN GROVE, CALIFORNIA

SURVEY OF Brookhurst & Imperial T B NO. 3 PAGE 5

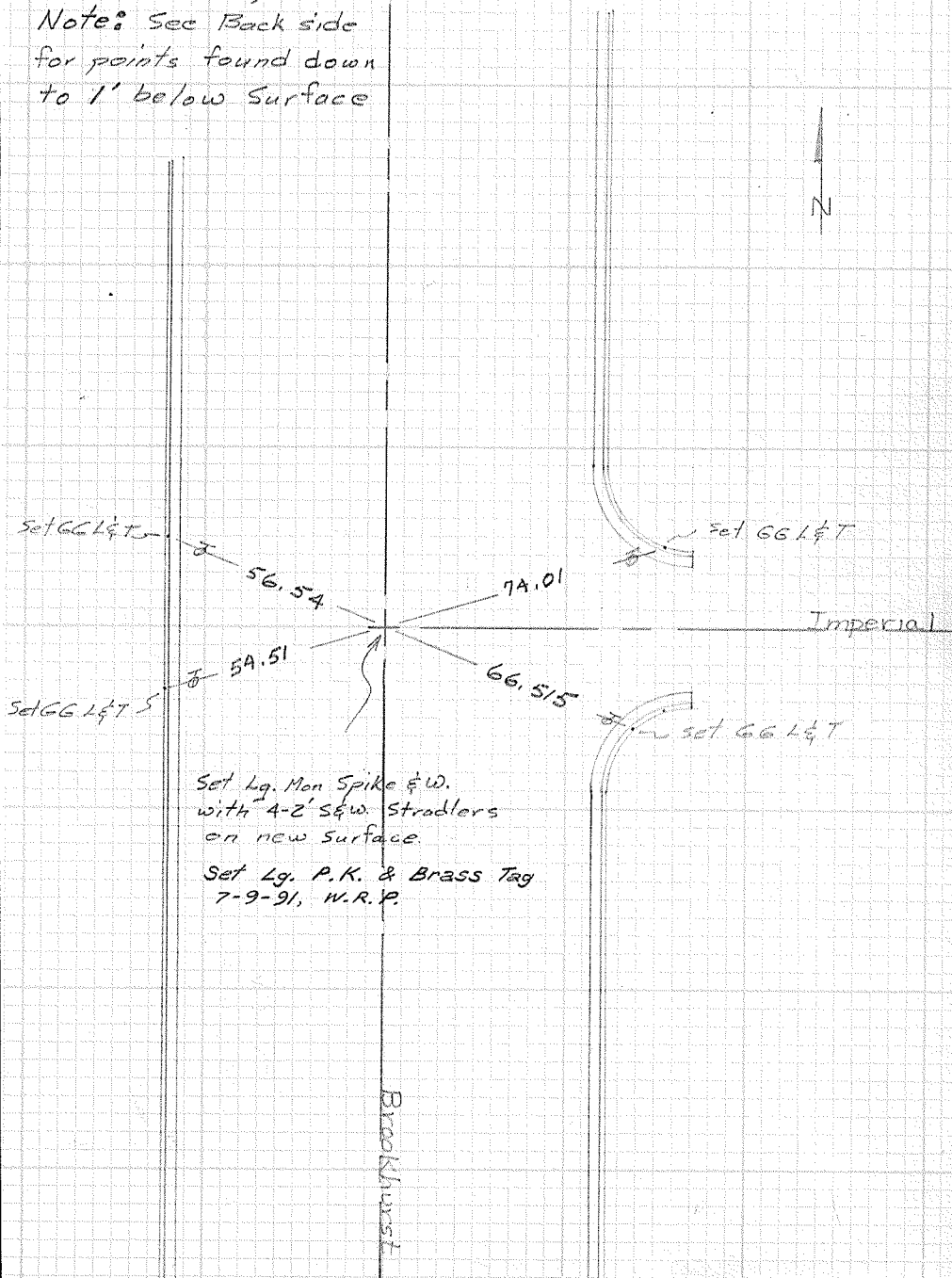
SURVEY BY Simons & Party TRACT NO. _____

DATE March 28, 1969

Note: See Back side
for points found down
to 1' below surface

DO NOT EXTEND NOTES THIS SIDE OF LINE

SURVEYORS SERVICE COMPANY, SANTA MESA - STOCK NO. 411



CITY OF GARDEN GROVE, CALIFORNIA

T B NO. 3 PAGE 5

History of Pt

OCTB 135-9
OCTB 131-31

Brookhurst



Scale 1" = 0'10"

Fd Pipe as per OCTB 135-9

Fd 3/4" Pipe down
1' below surface

Fd 12" Spiked down 3"
below surface same
location as pipe

Tied out Pipe

Fd Bolt no punch
2" below surface
0.007' N & 0.025' E of Pipe

Imperial

Fd Bolt on Surface
no punch mark
0.055' S & 0.095' E
of Pipe

← 0.10' →

LINE BETWEEN MON'S
© Y. RASK & G. G. BLUD.

DO NOT EXTEND NOTES THIS SIDE OF LINE

SURVEYORS SERVICE COMPANY, COSTA MESA - STOCK NO. 411

CITY OF GARDEN GROVE, CALIFORNIA

SURVEY OF Brookhurst & Central TB NO. 3 PAGE 6

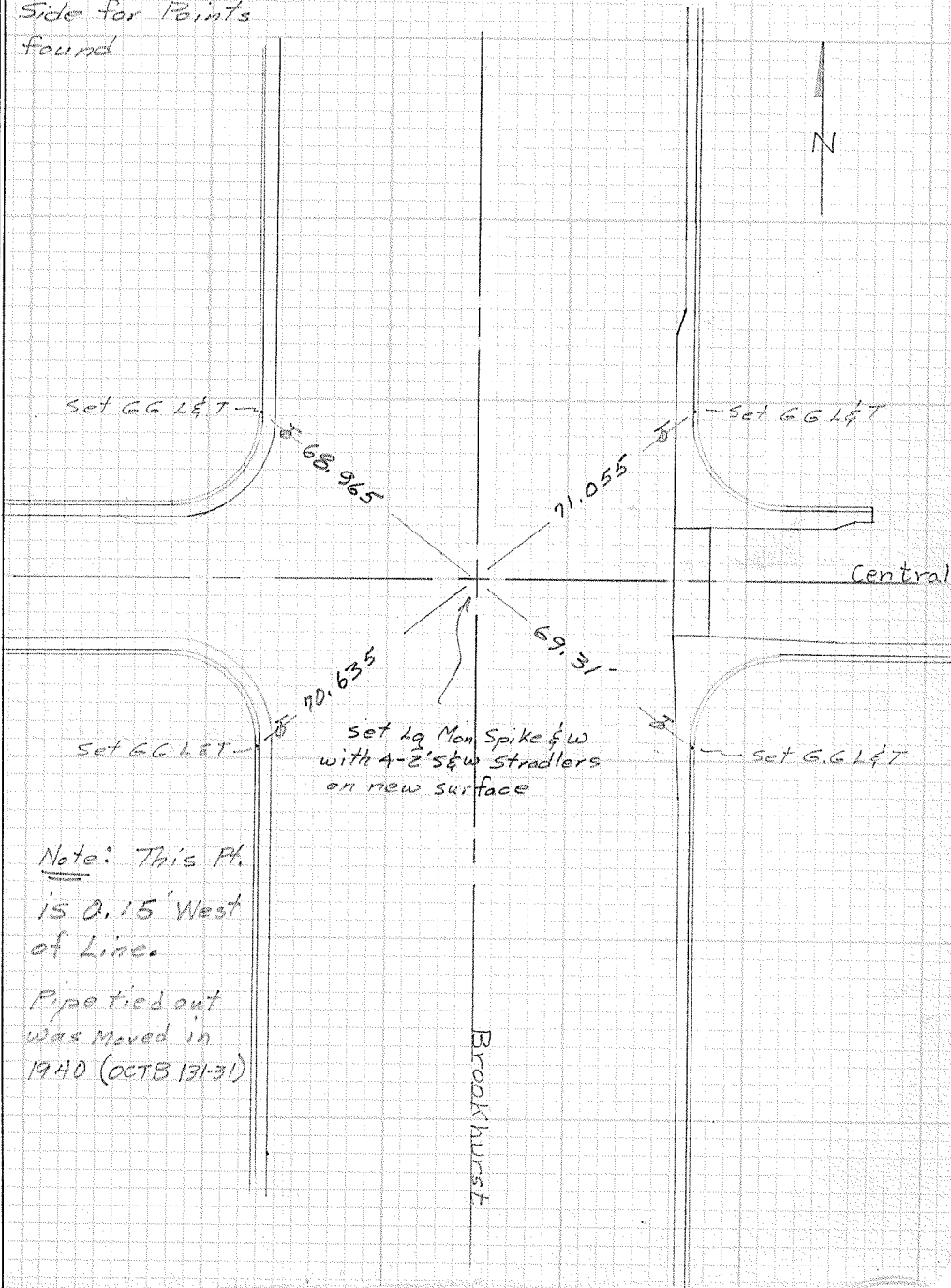
SURVEY BY Simons & Party TRACT NO. _____

DATE March 28, 1968

Note: See Back
Side for Points
found

DO NOT EXTEND NOTES THIS SIDE OF LINE

SURVEYORS SERVICE COMPANY, COSTA MESA - STOCK NO. 411



CITY OF GARDEN GROVE, CALIFORNIA

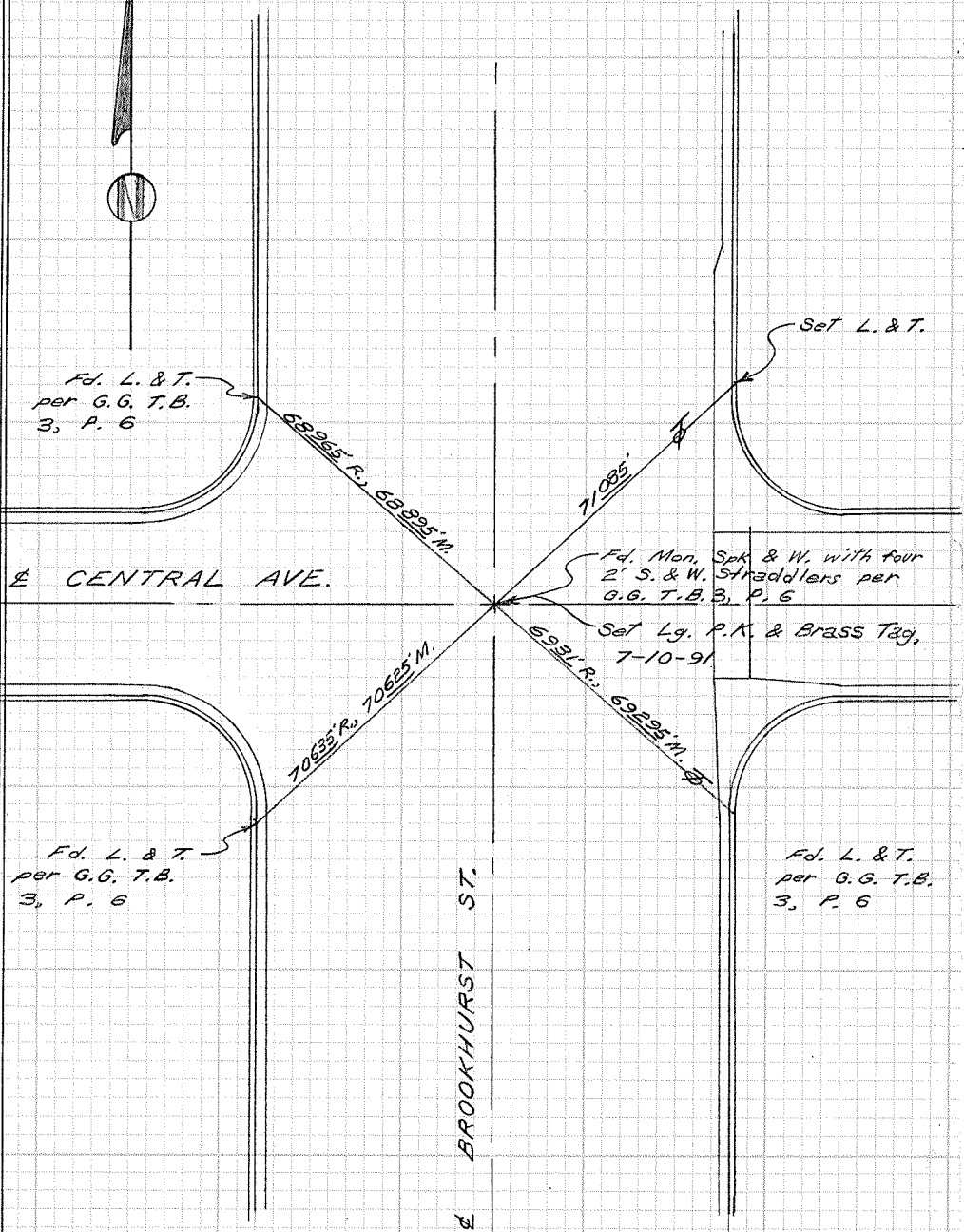
SURVEY OF Brookhurst St. & Central Ave. T B NO. 3 PAGE 6A

SURVEY BY Prickett & Party TRACT NO. _____

DATE May 23, 1991

SURVEYORS SERVICE COMPANY, TA MESA - STOCK NO. 411

DO NOT EXTEND NOTES THIS SIDE OF LINE



Fd. L. & T.
per G.G. T.B.
3, P. 6

CITY OF GARDEN GROVE, CALIFORNIA

T B NO. 3 PAGE 6

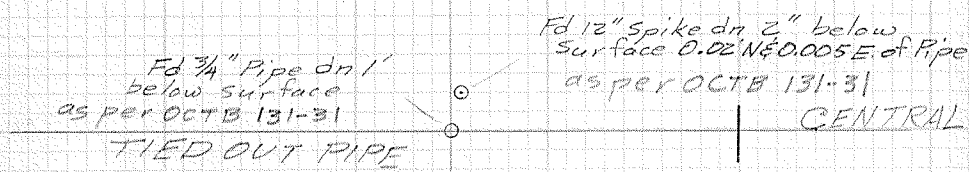
HISTORY OF PT.

R/S - 7
 R/S - 3
 OCTB 135-79
 OCTB 135-10
 OCTB 131-31 (Pt. was Moved Dot 19' W)
 OCTB 106-37
 OCTB 97-25

BROOKHURST

Scale 1" = 0.10'

Line Between Mark's
 @ Track & G.G. Blvd



Note: Pt. was Moved
 0.19' West in 1940 (OCTB 131-31)

Fd Bolt 1" below
 surface - Disturbed
 while removing
 surface Bolt.

No Rec.

Fd punched Bolt on
 surface
 0.065' & 0.10' E of Pipe
 as per tract 4668

DO NOT EXTEND NOTES THIS SIDE OF LINE

SURVEYORS SERVICE COMPANY, COSTA MESA - STOCK NO. 411

CITY OF GARDEN GROVE, CALIFORNIA

SURVEY OF Brookhurst & Crosby T B NO. 3 PAGE 7

SURVEY BY Simoes & Party TRACT NO. _____

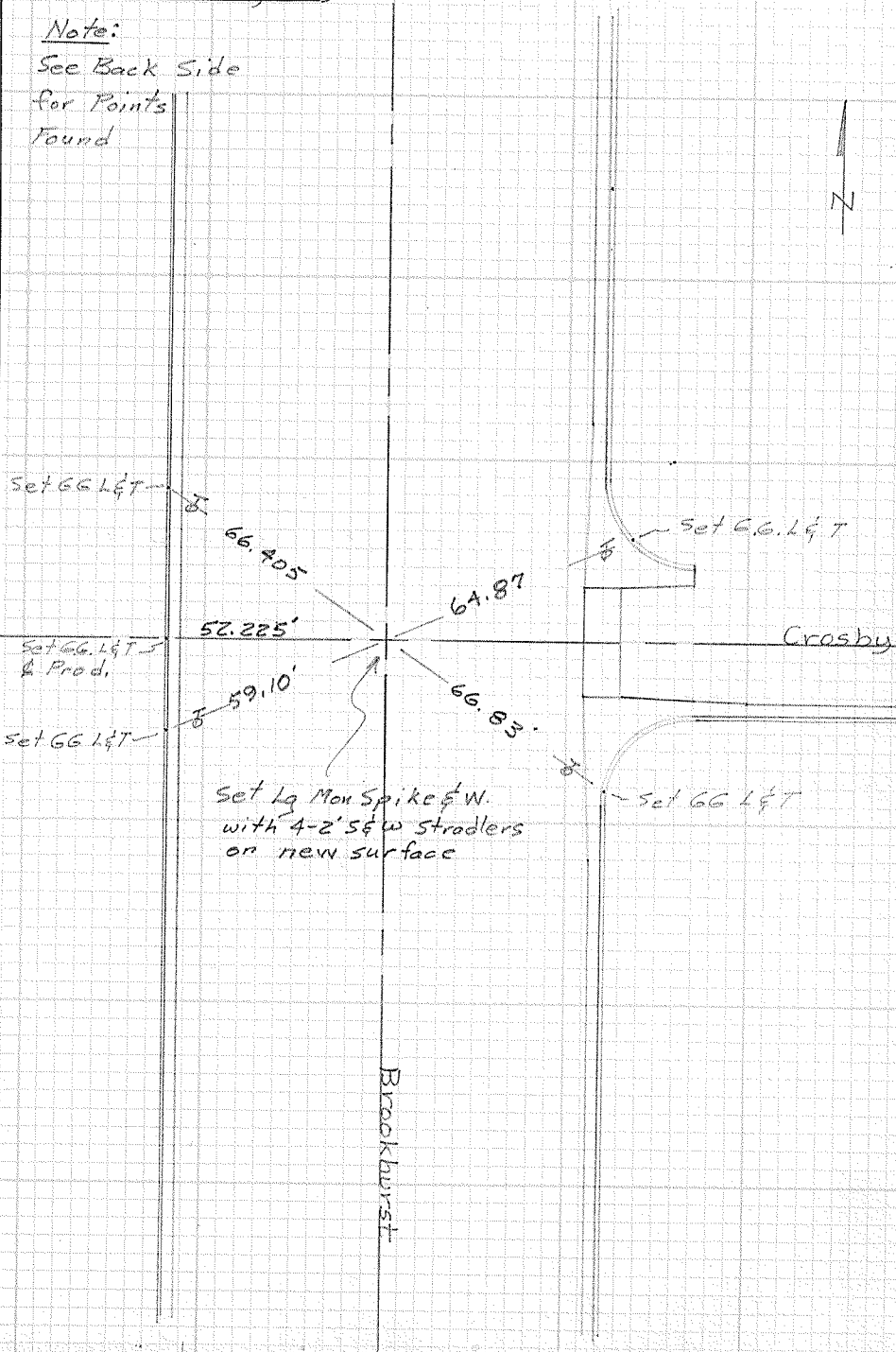
DATE March 28, 1969

Note:

See Back Side
for Points
Found

SURVEYORS SERVICE COMPANY, TA MESA - STOCK NO. 411

DO NOT EXTEND NOTES THIS SIDE OF LINE



CITY OF GARDEN GROVE, CALIFORNIA

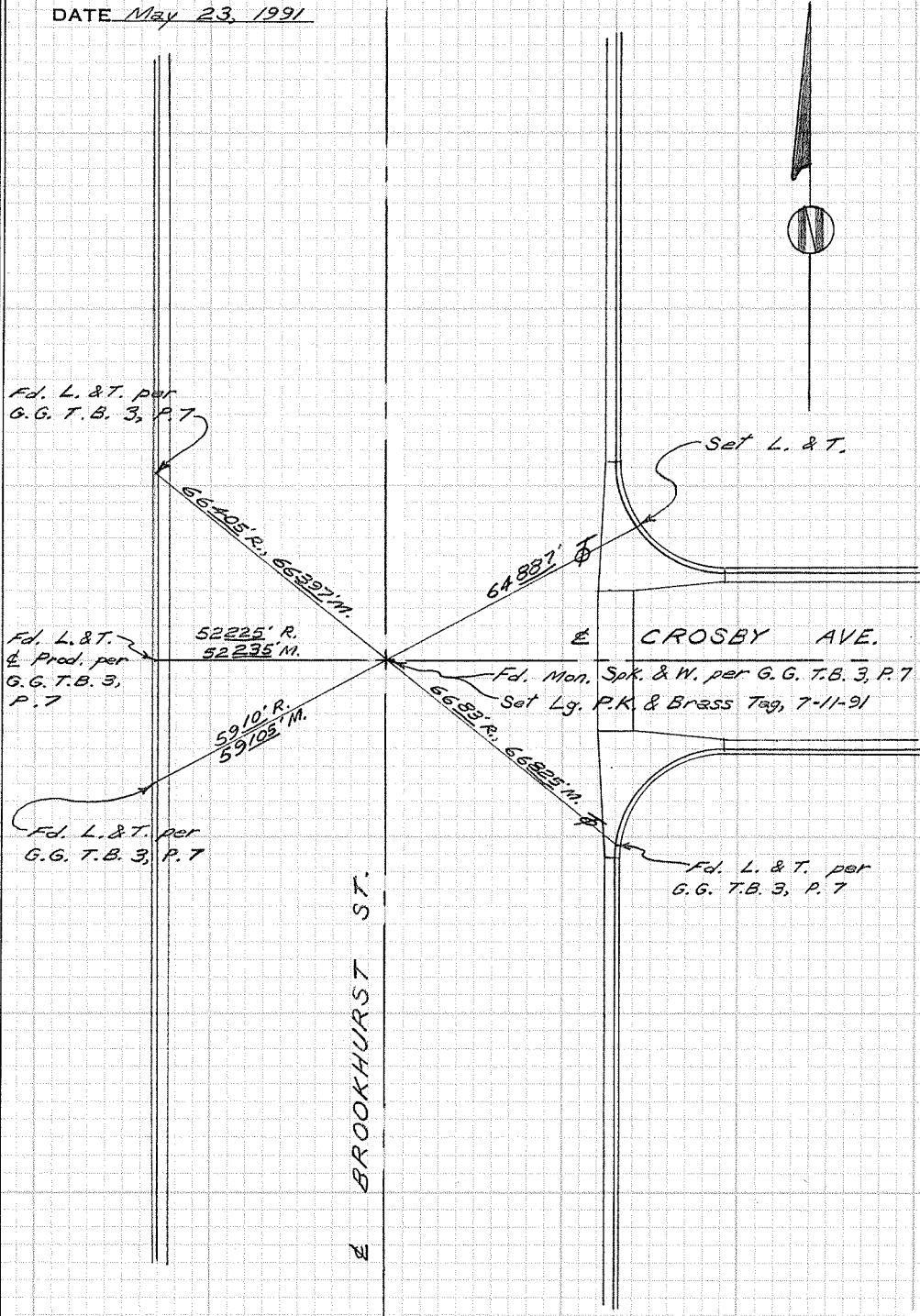
SURVEY OF Brookhurst St. & Crosby Ave. T B NO. 3 PAGE 7A

SURVEY BY Prickett & Party TRACT NO. _____

DATE May 23, 1991

SURVEYORS SERVICE COMPANY, TA MESA - STOCK NO. 411

DO NOT EXTEND NOTES THIS SIDE OF LINE



Brookhurst St.

Crosby Ave.

CITY OF GARDEN GROVE, CALIFORNIA

T B NO. 3 PAGE 7

History of Point
See OCTB 135-11 & 131-31

ON LINE
BETWEEN Mon's
on Trask & G.C. Blvd

○ Fd nail dn $\frac{1}{2}$ " below surface
0.07' N & 0.00 E of Spike

○ Fd Punched Spike on Surface

TIED OUT SPIKE

Fd nothing else
dn to 2'
sewer lateral runs
under Point

BROOKHURST

DO NOT EXTEND NOTES THIS SIDE OF LINE

SURVEYORS SERVICE COMPANY, COSTA MESA - STOCK NO. 411

CITY OF GARDEN GROVE, CALIFORNIA

SURVEY OF Brookhurst & Larson TB NO. 3 PAGE 8

SURVEY BY Simons & Party TRACT NO. _____

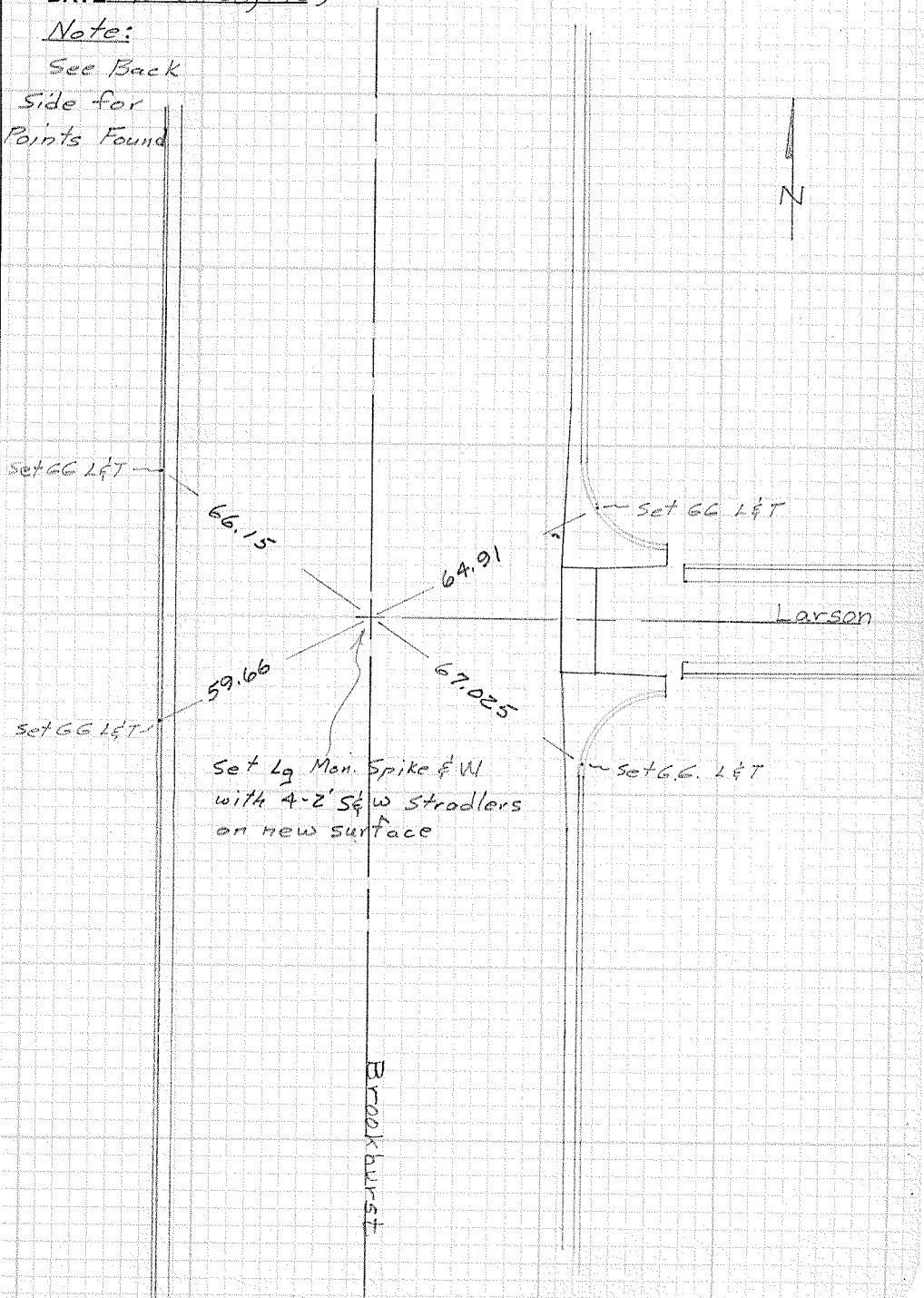
DATE March 28, 1969

Note:

See Back
Side for
Points Found



DO NOT EXTEND NOTES THIS SIDE OF LINE



SURVEYORS SERVICE COMPANY, SANTA MESA - STOCK NO. 411

CITY OF GARDEN GROVE, CALIFORNIA

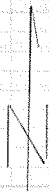
T B NO. 3 PAGE 8

History of Point

OCT B 135-12

OCT B 131-31

Brookhurst



Scale 1" = 0.10'

Fd 12" Spike 2" below
Surface
0.065' N & 0.000' E of pipe

Fd Bolt on Surface
0.085' N & 0.15' E
of Pipe

Fd Bolt 1" below surface
0.045' N & 0.055' E of Pipe

LARSON

Fd 3/4" I.P. dn. 1'
below surface as per
OCT B 135-12
TIED OUT PIPE

← 0.16' →

LINE BETWEEN MON'S
@ TRASK & G.G. BVD.

DO NOT EXTEND NOTES THIS SIDE OF LINE

SURVEYORS SERVICE COMPANY, Y. COSTA MESA - STOCK NO. 411

CITY OF GARDEN GROVE, CALIFORNIA

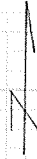
SURVEY OF Brookhurst & Alley Nat Larson T B NO. 3 PAGE 9

SURVEY BY Simons & Party TRACT NO. _____

DATE March 2

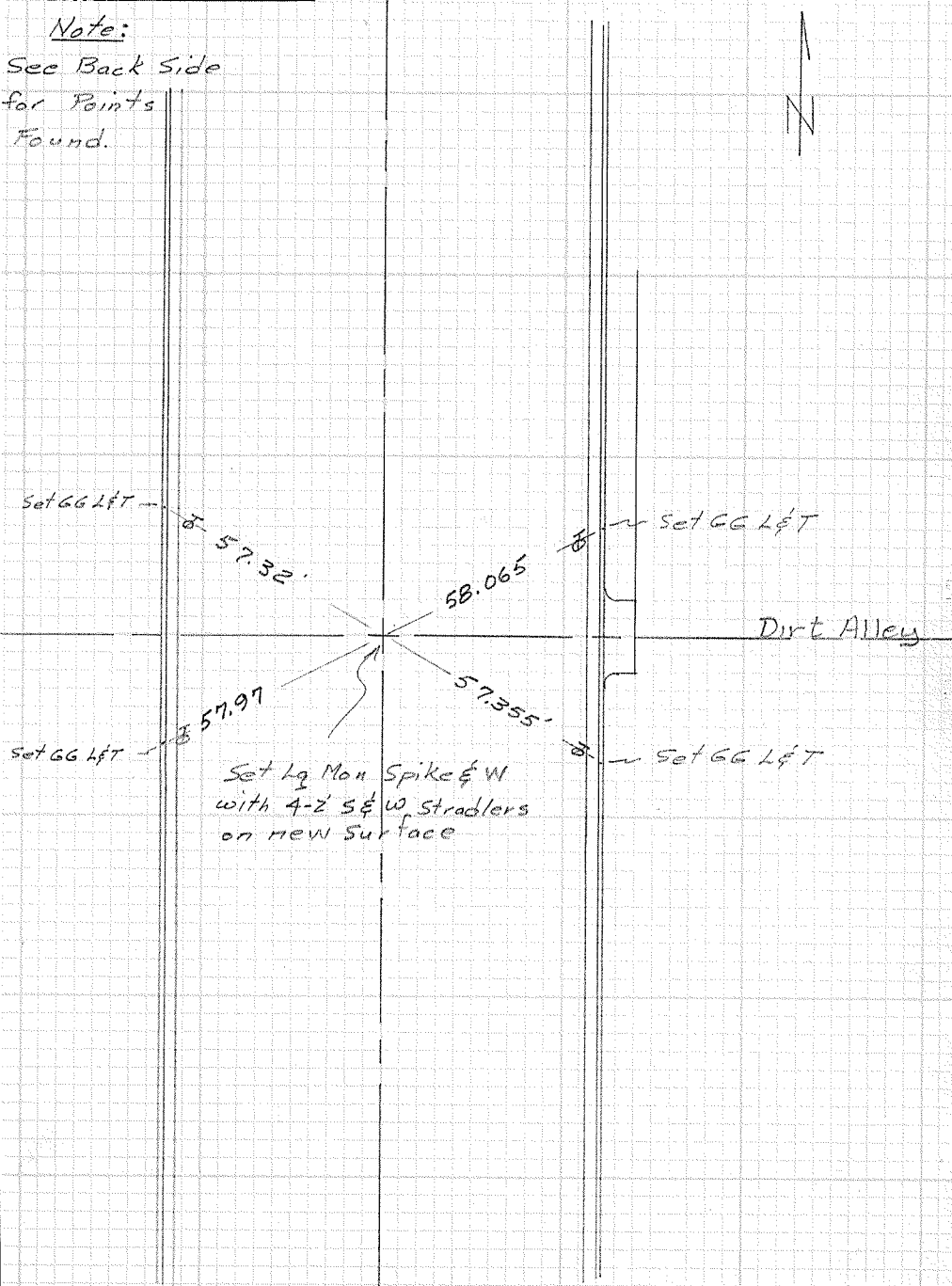
Note:

See Back Side
for Points
Found.



SURVEYORS SERVICE COMPANY, SANTA MESA - STOCK NO. 411

DO NOT EXTEND NOTES THIS SIDE OF LINE



Set GG L&T

57.32'

58.065'

Set GG L&T

Dirt Alley

Set GG L&T

57.97'

57.355'

Set GG L&T

Set Lg Mon Spike & W
with 4-2' S&W Stradlers
on new surface

CITY OF GARDEN GROVE, CALIFORNIA

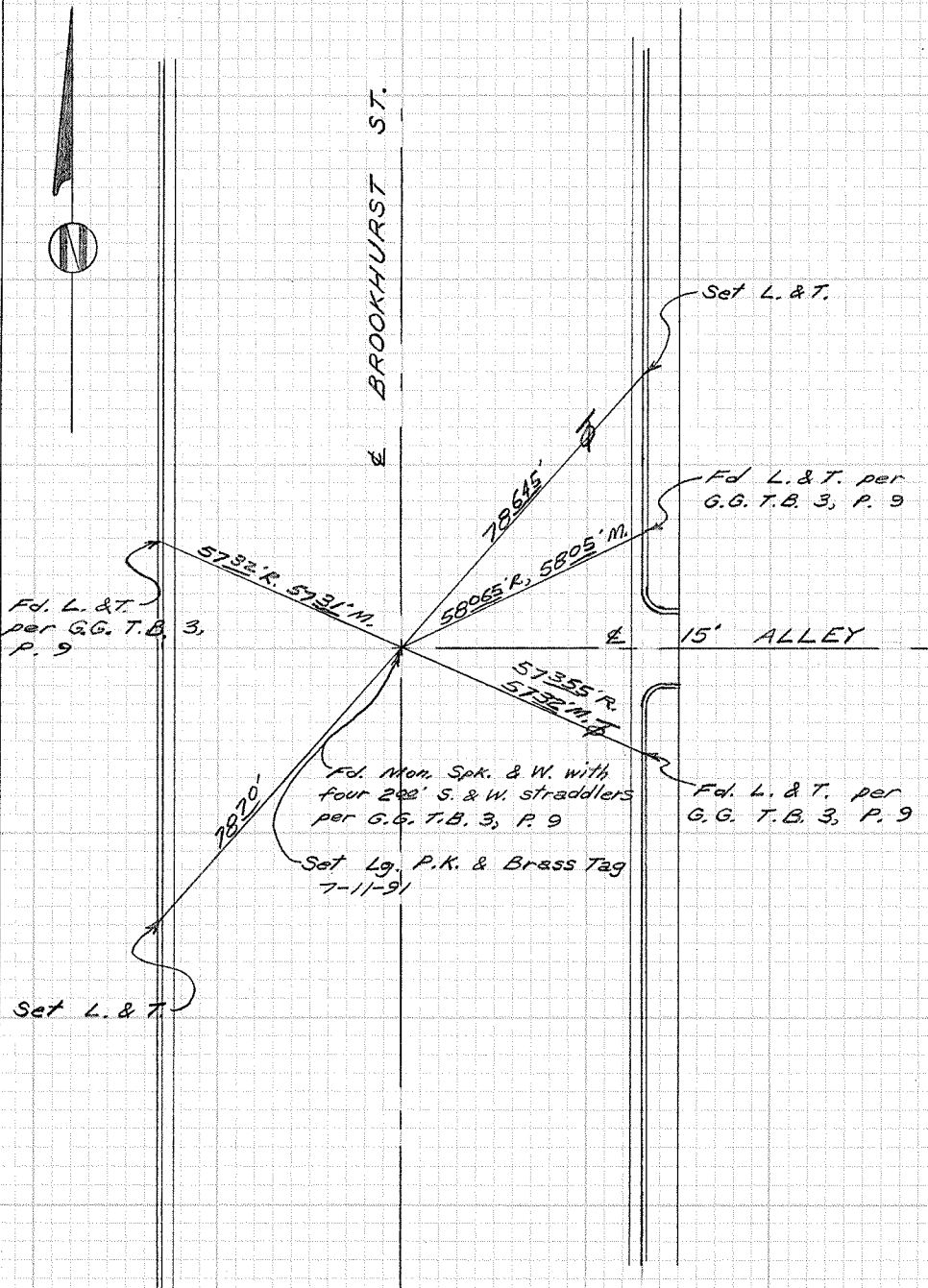
SURVEY OF Brookhurst St. & Alley N. of Larson T.B. NO. 3 PAGE 9A

SURVEY BY Prickett & Party TRACT NO. _____

DATE May 23, 1991

SURVEYORS SERVICE COMPANY, TA MESA - STOCK NO. 411

DO NOT EXTEND NOTES THIS SIDE OF LINE

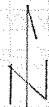


CITY OF GARDEN GROVE, CALIFORNIA

T B NO. 3 PAGE 9

History of Point

See Tract 42A



Scale 1" = 0.10'

Brookhys X

LINE BETWEEN MON'S
@ TRASK & G.G. Blvd

0.015'

Fd Nail on Surface
No Record
Nothing else dr. to 2'

TIED OUT NAIL

ALLEY

Tract line 75' South
Fd Nothing on Surface
Fd Nothing dr to 2'

DO NOT EXTEND NOTES THIS SIDE OF LINE

SURVEYORS SERVICE COM. NY, COSTA MESA - STOCK NO. 411

CITY OF GARDEN GROVE, CALIFORNIA

SURVEY OF Brookhurst & Emerson TB NO. 3 PAGE 10

SURVEY BY Simons & Party TRACT NO. _____

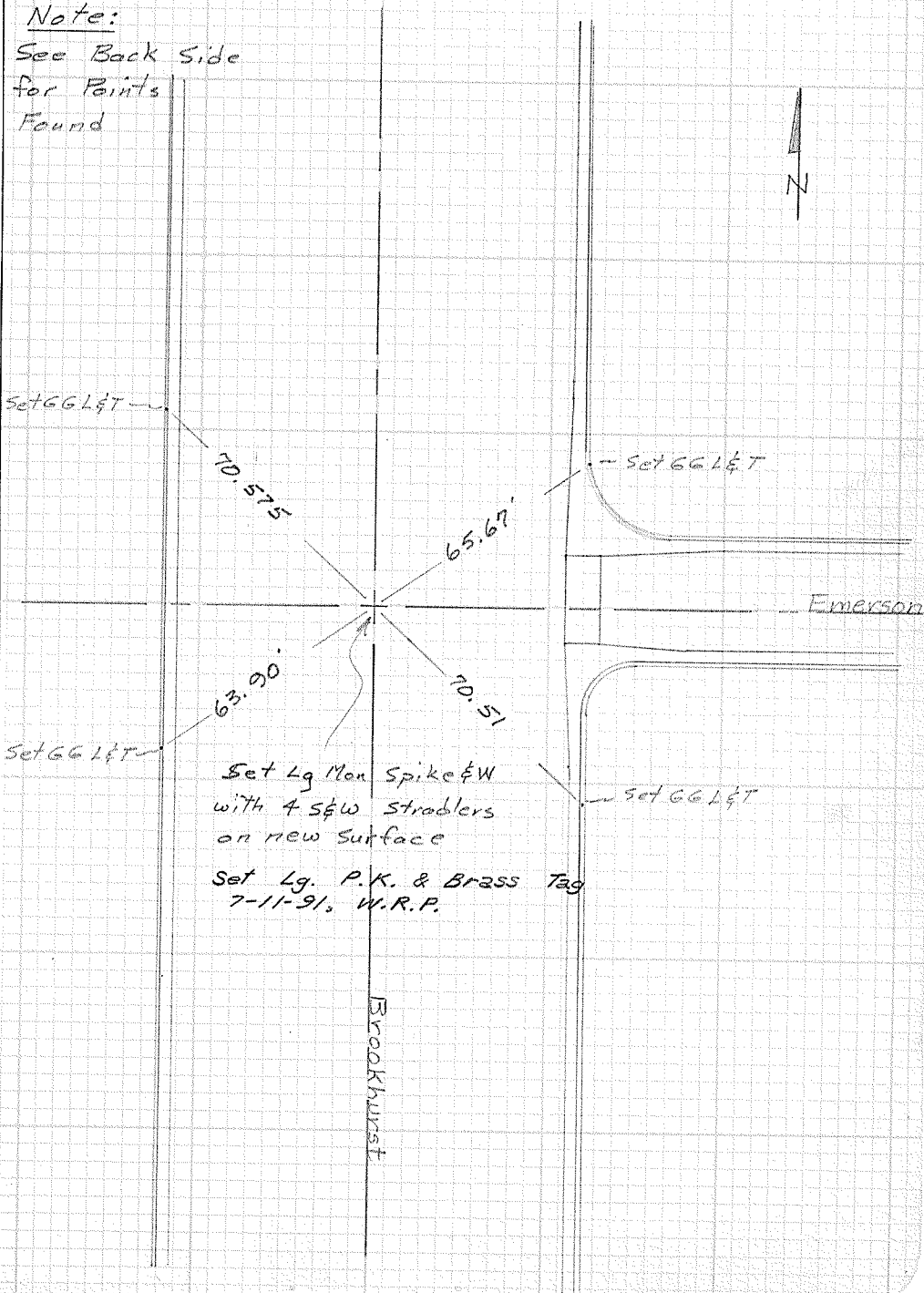
DATE March 28, 1969

Note:

See Back Side
for Points
Found

DO NOT EXTEND NOTES THIS SIDE OF LINE

SURVEYORS SERVICE COMPANY, STA MESA - STOCK NO. 411



CITY OF GARDEN GROVE, CALIFORNIA

T B NO. 3 PAGE 10

History of Point

See OCT B 135-13 &
131-31

Brookhurst

LINE BETWEEN MON'S
& TRASK & G.G. Blvd.



o Fd Punch Spike on Surface
No Record. Emerson
Fd nothing else dn to 2'
Sewer lateral runs
under Points
Tied out Spike

→ ← 0.025'

DO NOT EXTEND NOTES THIS SIDE OF LINE

SURVEYORS SERVICE COMPANY, COSTA MESA - STOCK NO. 411

CITY OF GARDEN GROVE, CALIFORNIA

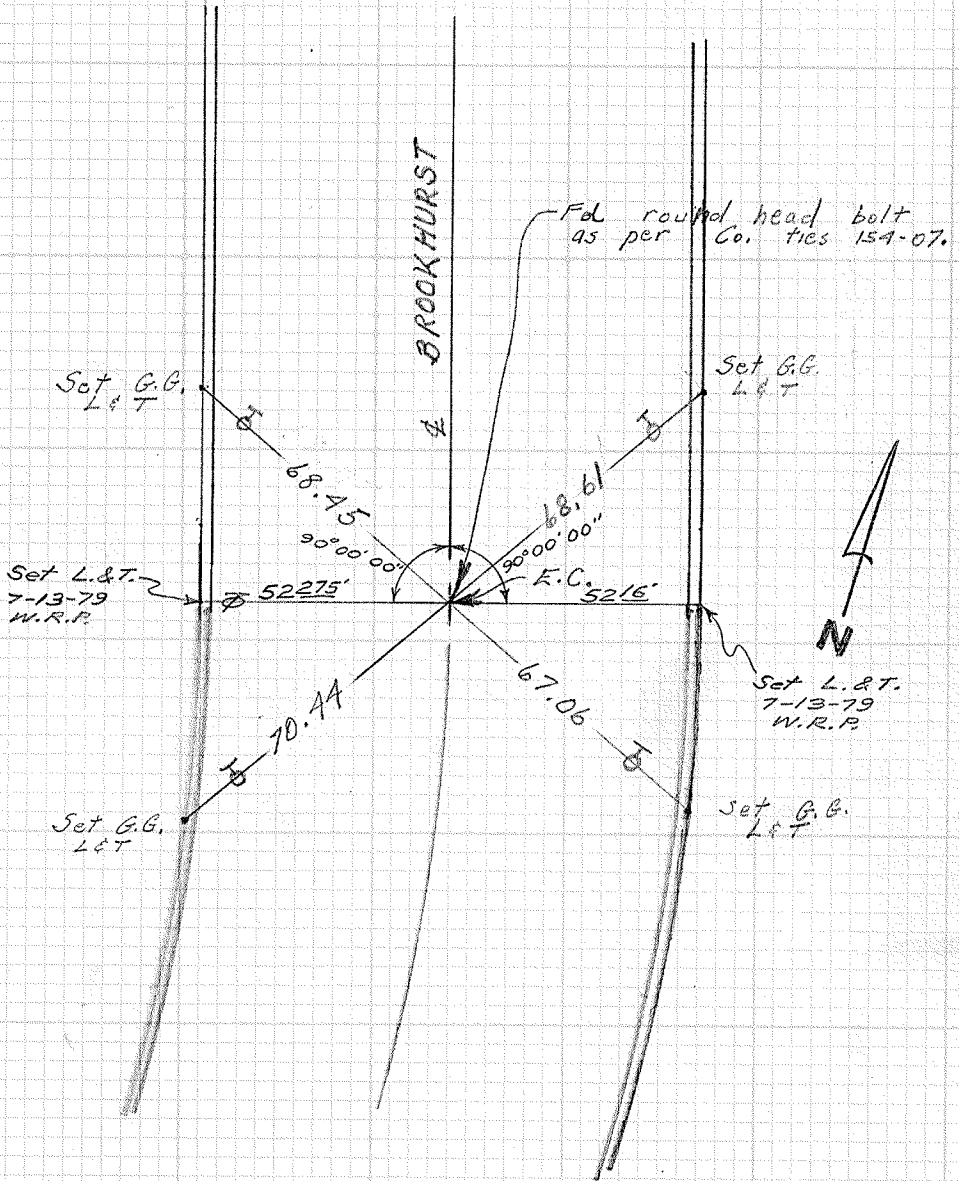
SURVEY OF BROOKHURST @ 1st E.C. N/O G.G. BLVD T B NO. 3 PAGE 11

SURVEY BY TUGGLE & PARTY TRACT NO. _____

DATE 10-7-70

DO NOT EXTEND NOTES THIS SIDE OF LINE

SURVEYORS SERVICE COMPANY, TATA MESA - STOCK NO. 411



W.P.

CITY OF GARDEN GROVE, CALIFORNIA

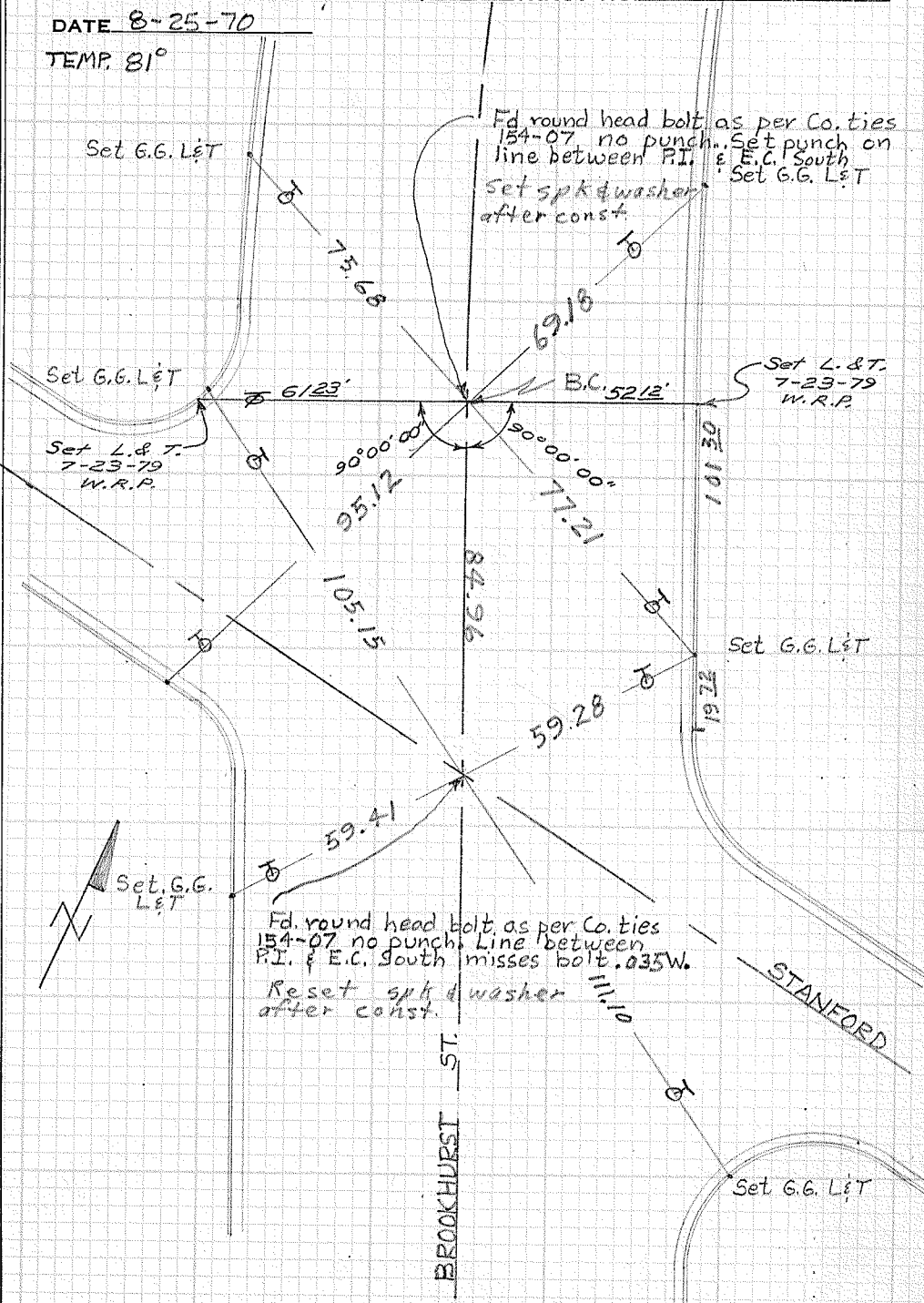
SURVEY OF BROOKHURST & STANFORD T B NO. 3 PAGE 12

SURVEY BY TUGGLE & PARTY TRACT NO. _____

DATE 8-25-70

TEMP. 81°

DO NOT EXTEND NOTES THIS SIDE OF LINE



Fd round head bolt as per Co. ties
154-07 no punch. Set punch on
line between P.I. & E.C. South
Set G.G. L&T
Set spk & washer
after const.

Set L.&T.
7-23-79
W.R.P.

Set L.&T.
7-23-79
W.R.P.

Fd. round head bolt, as per Co. ties
154-07 no punch. Line between
P.I. & E.C. South. misses bolt .035W.
Reset spk & washer
after const.

Set G.G.
L&T

Set G.G. L&T

SURVEYORS SERVICE COMPANY, SANTA MESA - STOCK NO. 411

W.P.

CITY OF GARDEN GROVE, CALIFORNIA

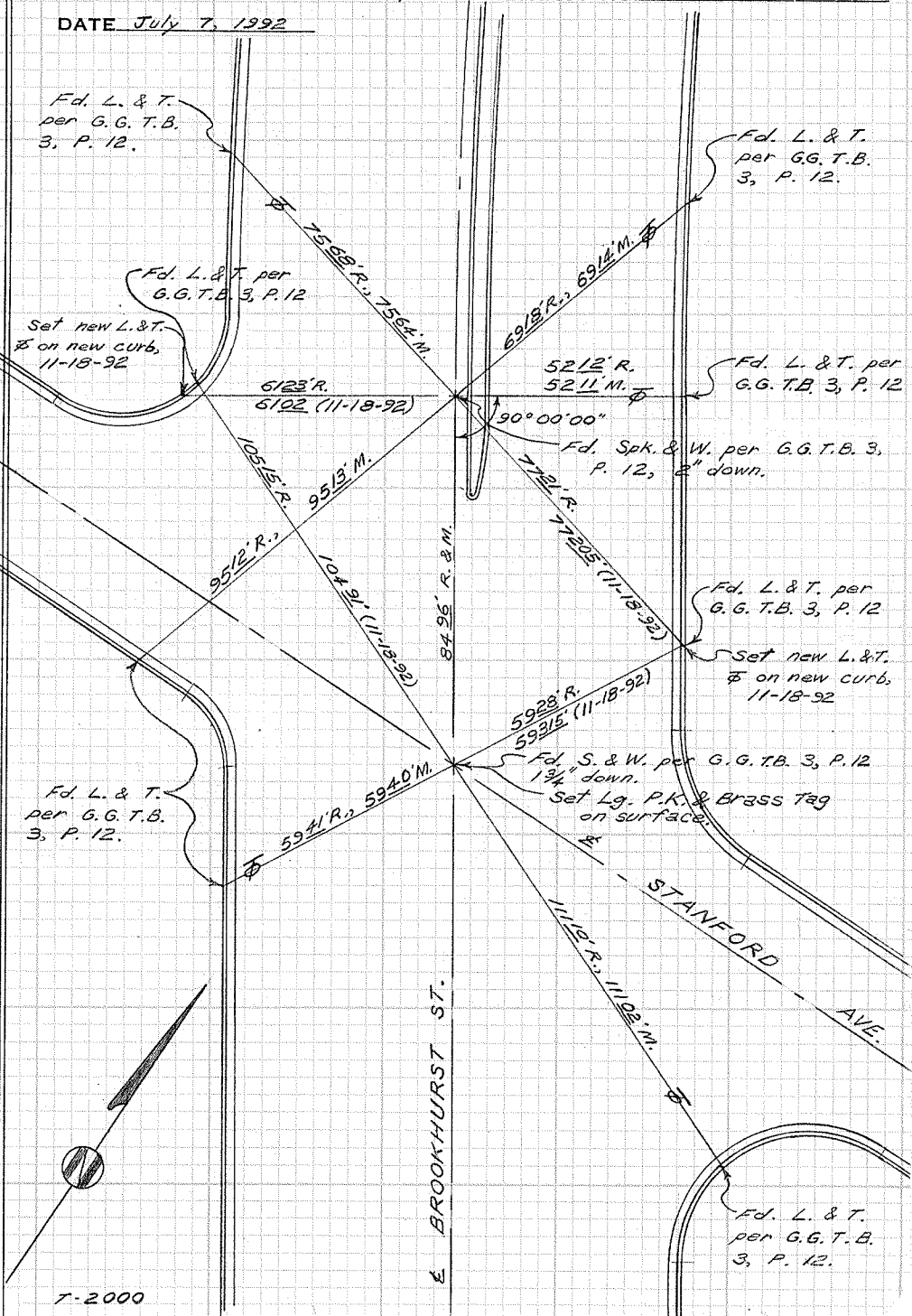
SURVEY OF Brookhurst St. & Stanford Ave. T B NO. 3 PAGE 12A

SURVEY BY Prickett & Parly TRACT NO. _____

DATE July 7, 1992

SURVEYORS SERVICE COMPANY, TA MESA - STOCK NO. 411

DO NOT EXTEND NOTES THIS SIDE OF LINE



CITY OF GARDEN GROVE, CALIFORNIA
P.I. North of Stanford

SURVEY OF Brookhurst St & BROOKHURST WAY T B NO. 3 PAGE 13

SURVEY BY Tuggle & Party TRACT NO.

DATE 4-22-70



Scale 1"=10'

DO NOT EXTEND NOTES THIS SIDE OF LINE

Set G.G.
L&T
Prod.

33.13

Fd. nail on line,
Set City of G.G. Survey Mon. with
four punched spk. straddlers
@ 2"

21.60

Set G.G.
L&T.

64.23

Brookhurst Way

Brookhurst Road

L&PK
T.B.M.

18'

SURVEYORS SERVICE COMPANY. TA MESA - STOCK NO. 411

W.P.

CITY OF GARDEN GROVE, CALIFORNIA

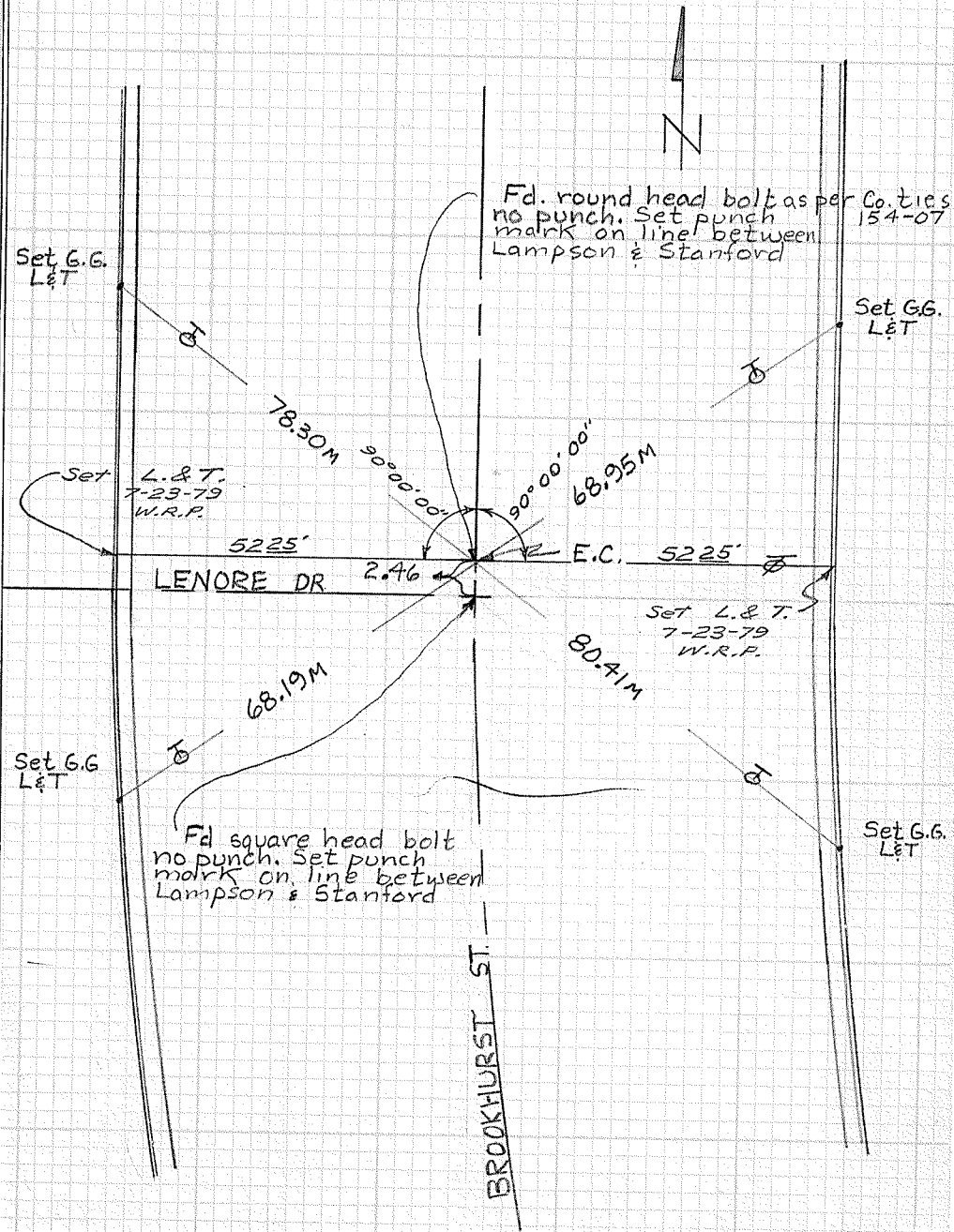
SURVEY OF BROOKHURST ST. & LENORE TRACT NO. 3 PAGE 14

SURVEY BY TUGGLE & PARTY TRACT NO. _____

DATE 8-25-70

TEMP. 78°

DO NOT EXTEND NOTES THIS SIDE OF LINE



SURVEYORS SERVICE COMPANY, STA MESA - STOCK NO. 411


W.P.

CITY OF GARDEN GROVE, CALIFORNIA

SURVEY OF Brookhurst St & Bixby Ave T B NO. 3 PAGE 15

SURVEY BY Tuggle & Party TRACT NO. _____

DATE 1/20/71



Scale 1" = 30'

TA MESA - STOCK NO. 411

SURVEYORS SERVICE COMPANY.

DO NOT EXTEND NOTES THIS SIDE OF LINE

Bixby Ave

Set G.G. LAT. 1 from B.C.R.

69.44

Set G.G. LAT.

70.71

Set rnd. head spk & washer

55.87

Set G.G. LAT.

70.74

Set G.G. LAT 45' from B.C.R.

Brookhurst St

171

CITY OF GARDEN GROVE, CALIFORNIA

SURVEY OF *Brookhurst St. & Bixby Ave.*

T B NO. *3*

PAGE *15A*

SURVEY BY *Prickett & Party*

TRACT NO. _____

DATE *July 7, 1992*

SURVEYORS SERVICE COMPANY, TA MESA - STOCK NO. 411

DO NOT EXTEND NOTES THIS SIDE OF LINE

W BROOKHURST STREET

E BIXBY AVE.



Fd. L. & T.
per G.G.T.B.
3, P. 15

6944' R.
6931' M.

7071' R. *7074' M.*

Fd. L. & T.
per G.G.T.B.
3, P. 15

5592' R.
55385' M.
55845 (11-17-92)

Fd. L. & T. per
G.G.T.B. 3, P. 15

Fd. Rd. Hd. Spk. &
W. 2 1/4" down per
G.G.T.B. 3, P. 15.
Set Lg. P.K. & Brass
Tag on surface.

Set new L. & T.
on new curb,
11-17-92

Fd. L. & T.
per G.G.T.B.
3, P. 15

7074' R. *7071' M.*

CITY OF GARDEN GROVE, CALIFORNIA

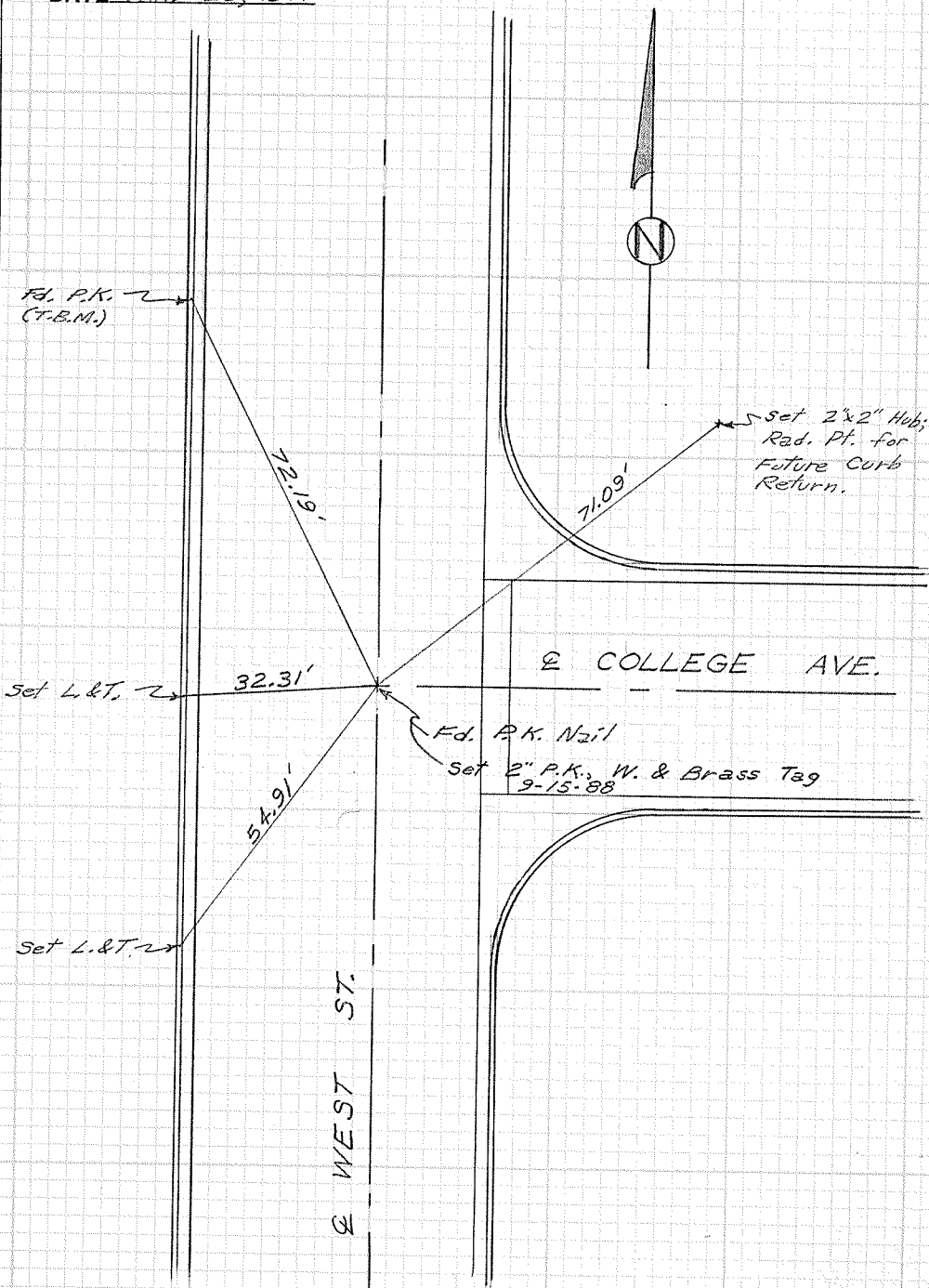
SURVEY OF WEST ST. & COLLEGE T B NO. 3 PAGE 16

SURVEY BY PRICKETT & PARTY TRACT NO. 1352

DATE JAN. 28, 1971

SURVEYORS SERVICE COMPANY, SANTA MESA - STOCK NO. 411

DO NOT EXTEND NOTES THIS SIDE OF LINE



CITY OF GARDEN GROVE, CALIFORNIA

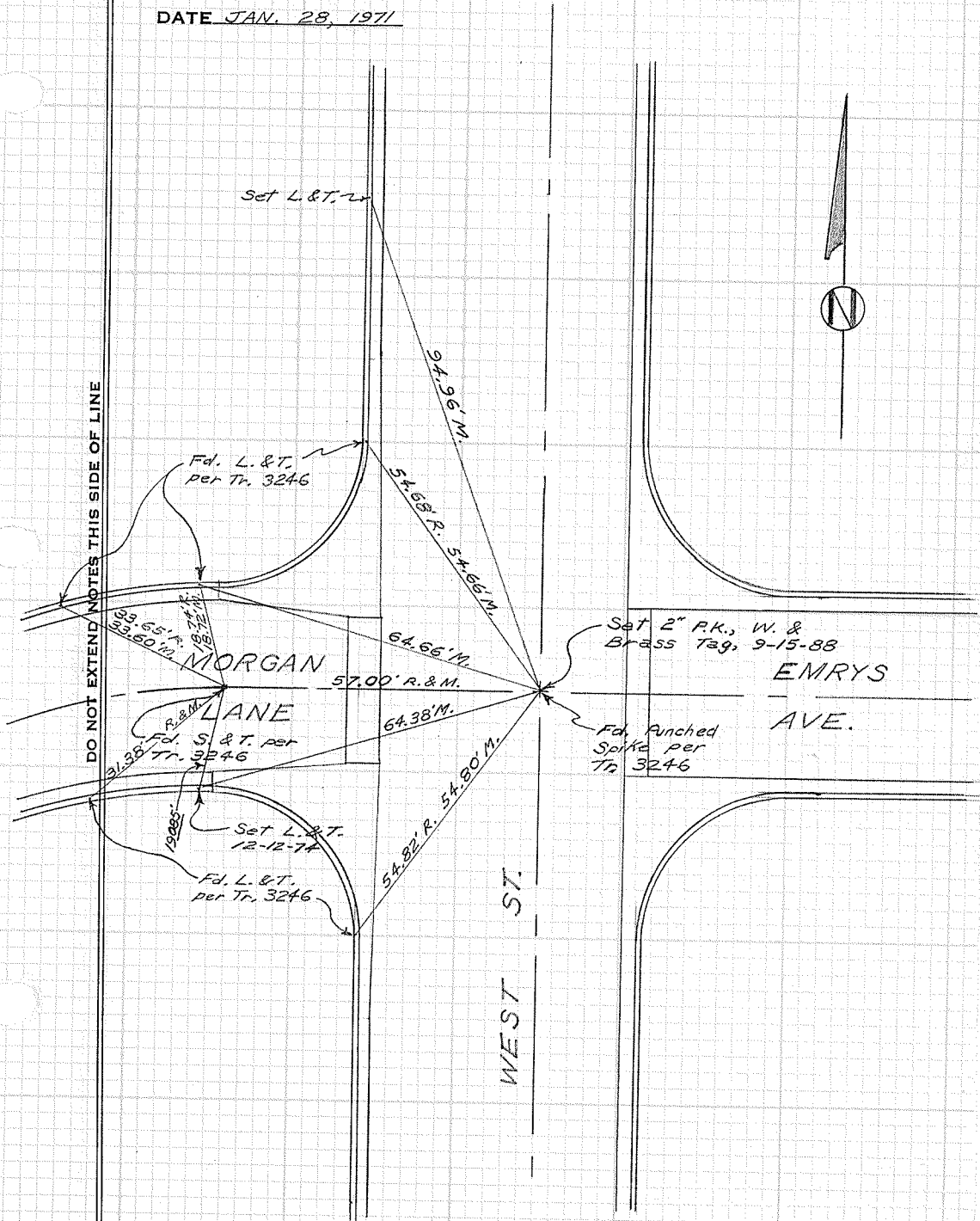
SURVEY OF WEST ST. & MORGAN LN. T B NO. 3 PAGE 17

SURVEY BY PRICKETT & PARTY TRACT NO. 3246

DATE JAN. 28, 1971

SURVEYORS SERVICE COMPANY, COSTA MESA - STOCK NO. 411

DO NOT EXTEND NOTES THIS SIDE OF LINE



CITY OF GARDEN GROVE, CALIFORNIA

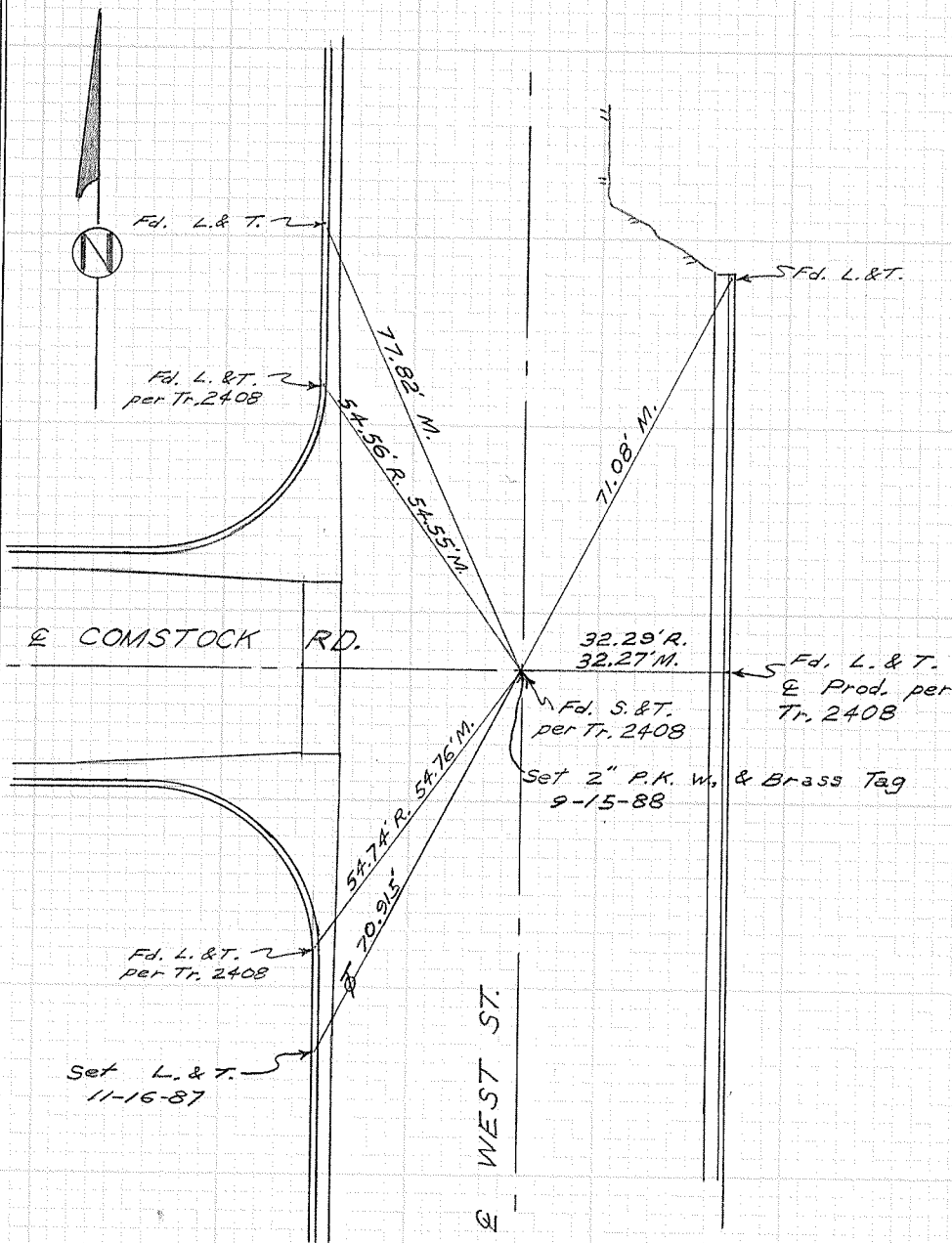
SURVEY OF WEST ST. & COMSTOCK RD. T B NO. 3 PAGE 18

SURVEY BY PRICKETT & PARTY TRACT NO. 2408

DATE FEB. 22, 1971

DO NOT EXTEND NOTES THIS SIDE OF LINE

SURVEYORS SERVICE COMPANY, COSTA MESA - STOCK NO. 411

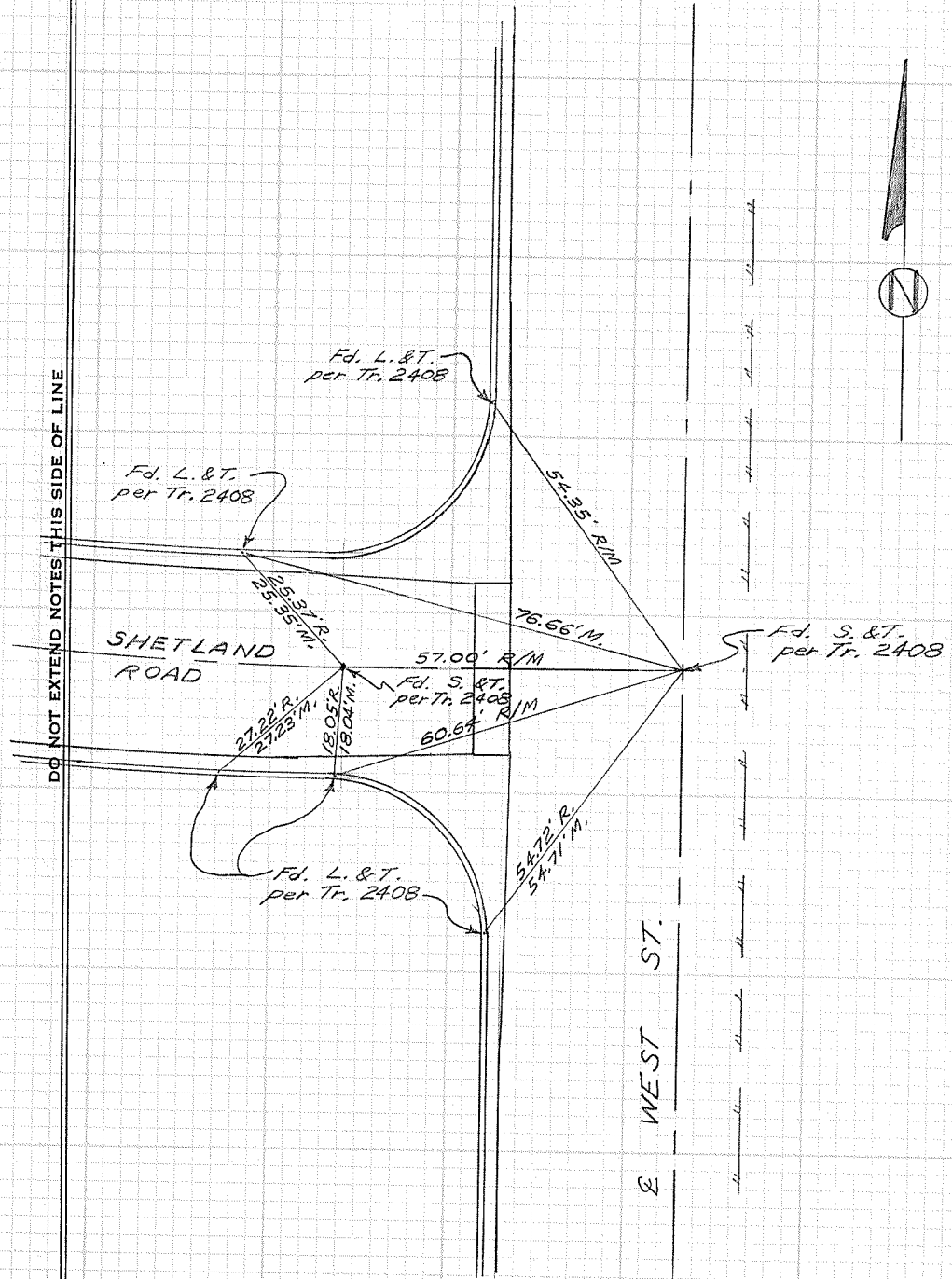


CITY OF GARDEN GROVE, CALIFORNIA

SURVEY OF WEST ST. & SHETLAND RD. TB NO. 3 PAGE 19
SURVEY BY PRICKETT & PARTY TRACT NO. 2408
DATE FEB. 22, 1971

SURVEYORS SERVICE COMPANY, COSTA MESA - STOCK NO. 411

DO NOT EXTEND NOTES THIS SIDE OF LINE



CITY OF GARDEN GROVE, CALIFORNIA

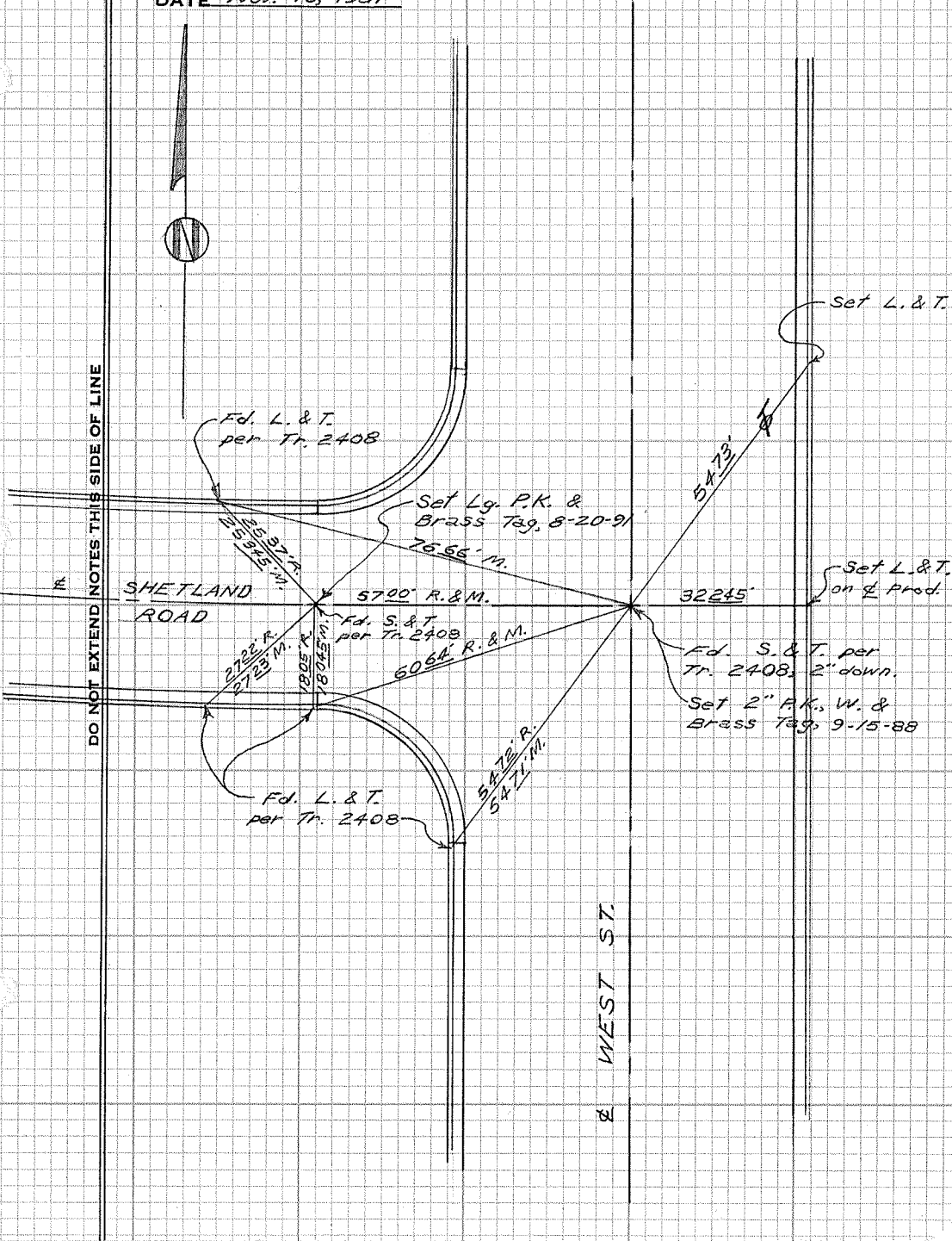

SURVEY OF West St. & Shetland Rd. T B NO. 3 PAGE 19A

SURVEY BY Prickett & Parfy TRACT NO. 2408

DATE Nov. 16, 1987

SURVEYORS SERVICE COMPANY, STA MESA - STOCK NO. 411

DO NOT EXTEND NOTES THIS SIDE OF LINE



CITY OF GARDEN GROVE, CALIFORNIA

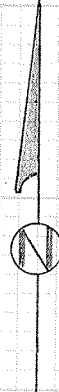
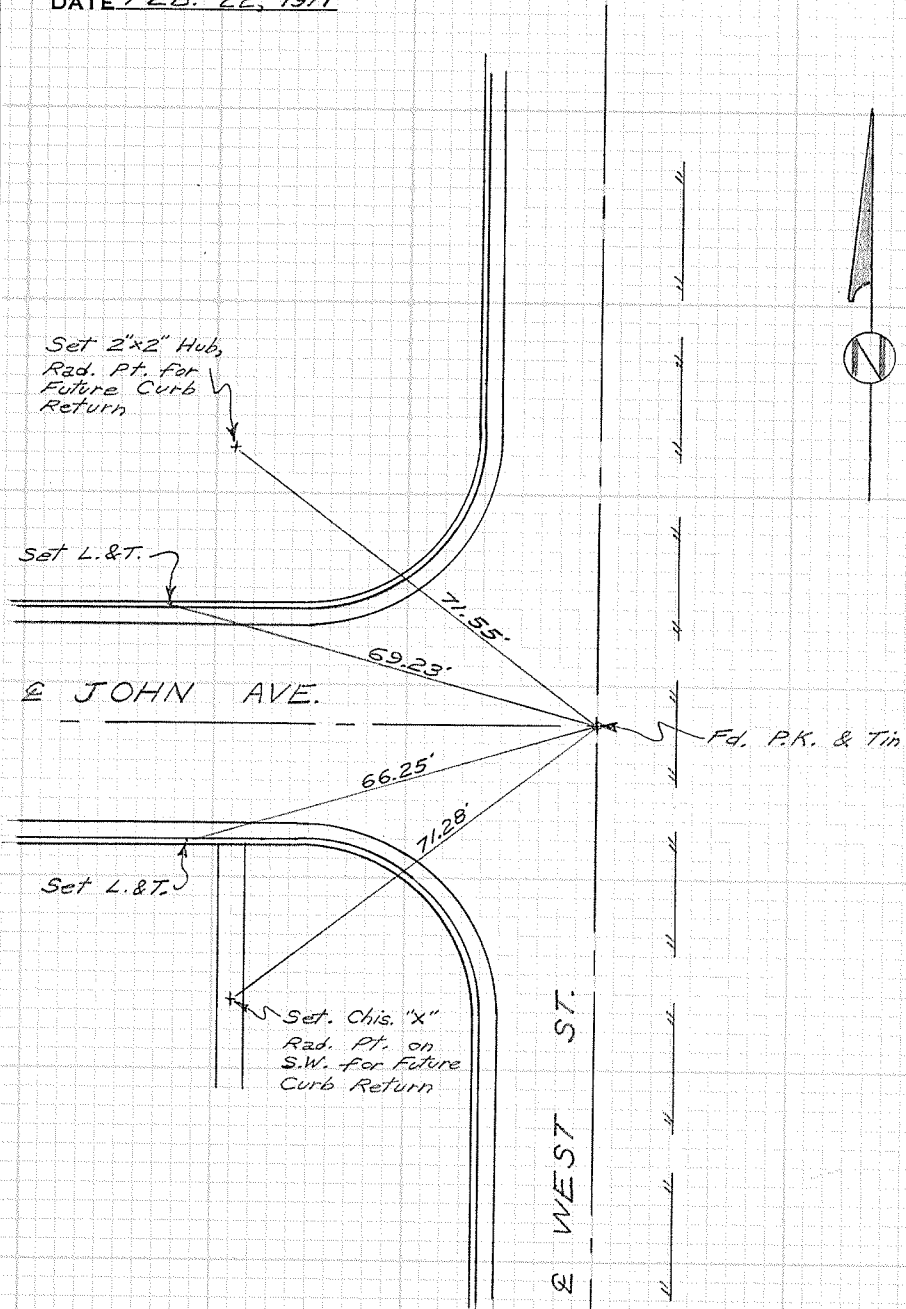
SURVEY OF WEST ST. & JOHN AVE. TB NO. 3 PAGE 20

SURVEY BY PRICKETT & PARTY TRACT NO. 2234

DATE FEB. 22, 1971

SURVEYORS SERVICE COMPANY, STA MESA - STOCK NO. 411

DO NOT EXTEND NOTES THIS SIDE OF LINE



CITY OF GARDEN GROVE, CALIFORNIA

SURVEY OF *West St. & John Ave.* T.B. NO. 3 PAGE 20A

SURVEY BY *Prickett & Party* TRACT NO. 2234

DATE *Sept 19, 1988*

SURVEYORS SERVICE COMPANY, STA MESA - STOCK NO. 411

DO NOT EXTEND NOTES THIS SIDE OF LINE

*Fd. L. & T.
per G.G. T.B. 3,
P. 20*

JOHN AVE.

6923' R. & M.

33575'

Set L. & T.

6685' R. & M.

33535'

*Set 2" P. K., W. &
Brass Tag, 9-19-88*

*Fd. L. & T.
per G.G. T.B. 3,
P. 20*

WEST ST.



CITY OF GARDEN GROVE, CALIFORNIA

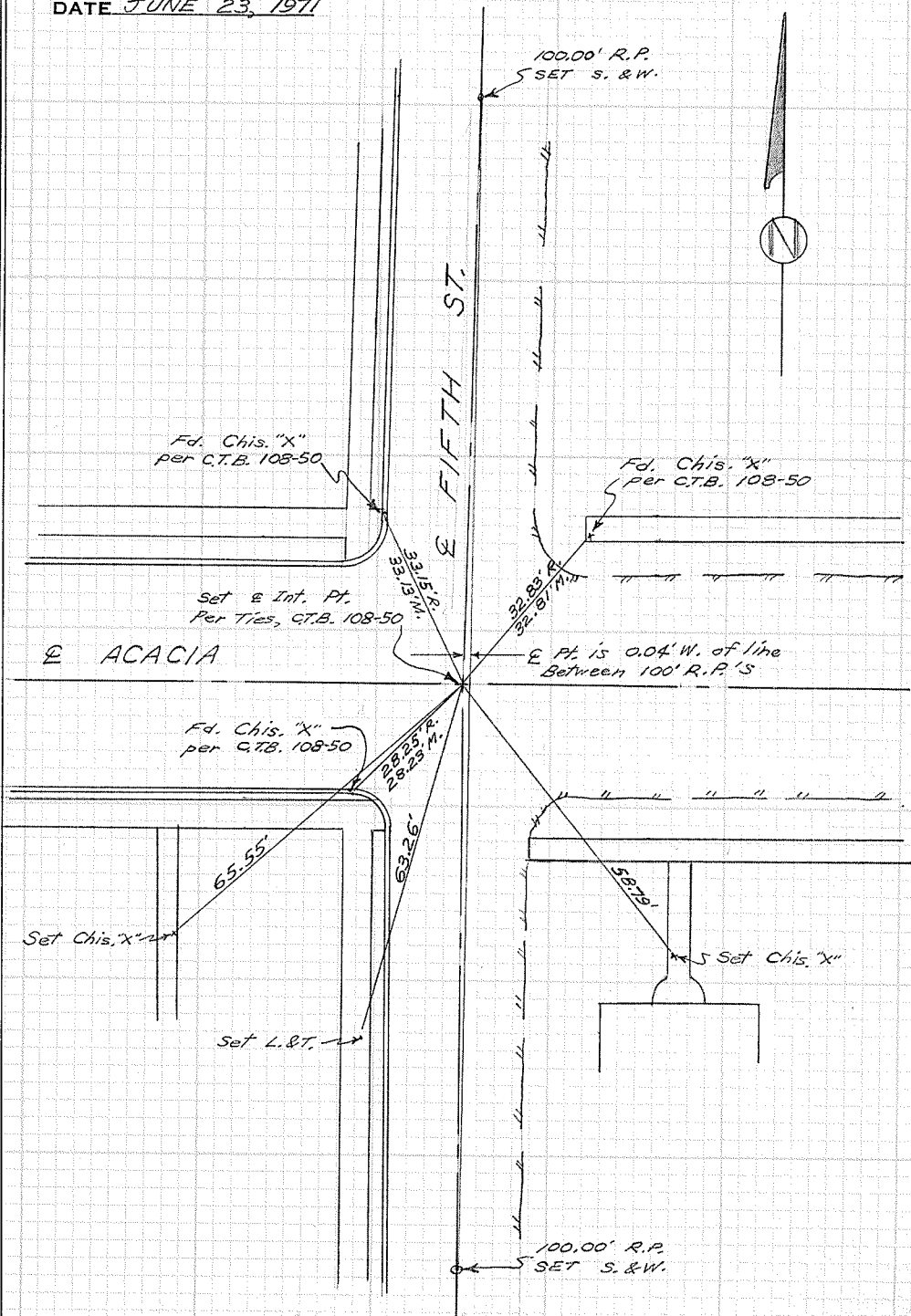
SURVEY OF ACACIA & FIFTH ST. T B NO. 3 PAGE 21

SURVEY BY PRICKETT & PARTY TRACT NO. _____

DATE JUNE 23, 1971

DO NOT EXTEND NOTES THIS SIDE OF LINE

SURVEYORS SERVICE COMPANY, COSTA MESA - STOCK NO. 411



CITY OF GARDEN GROVE, CALIFORNIA

SURVEY OF *Acacia Pkwy. & Fifth St.*

T B NO. 3

PAGE 21A

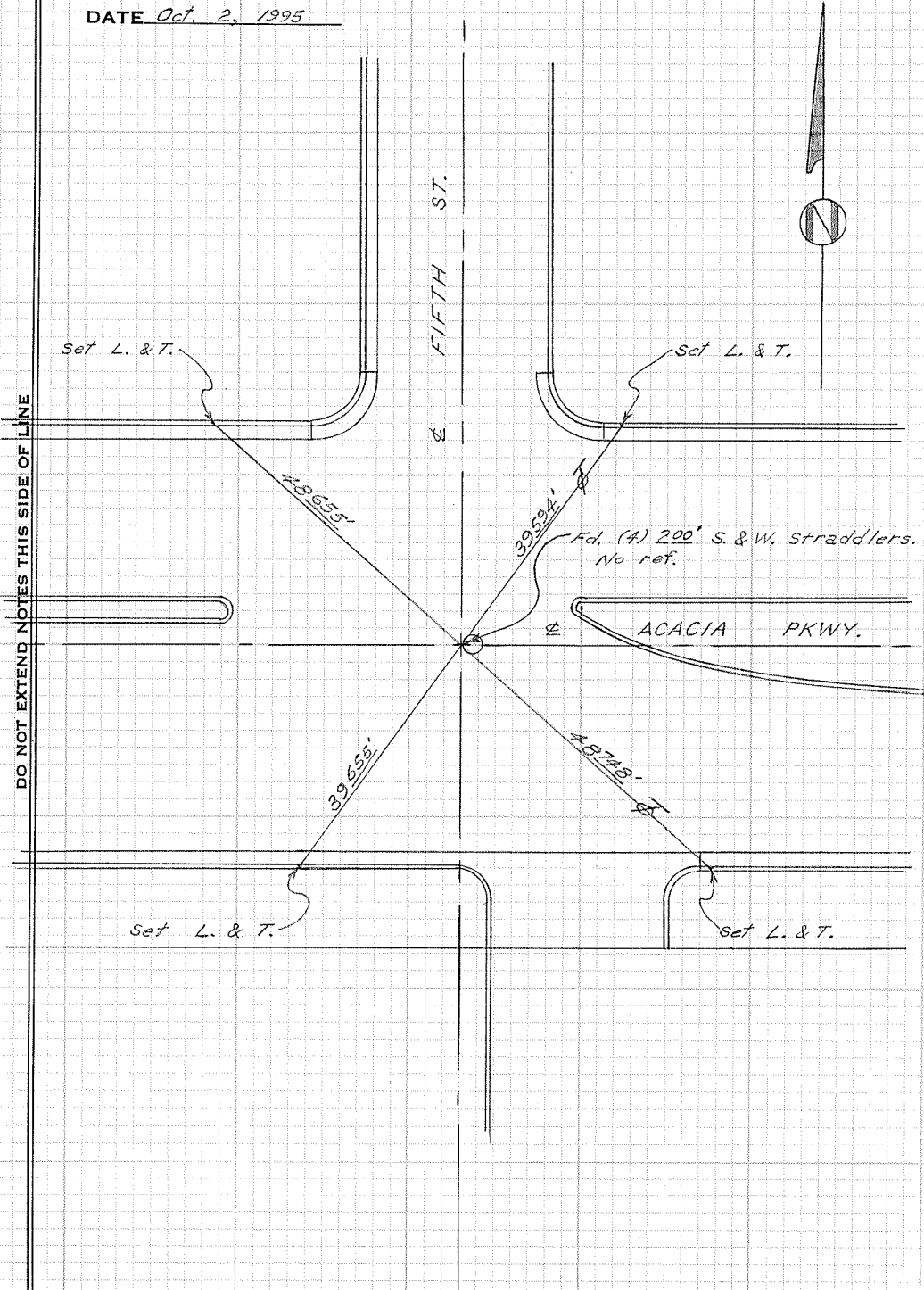
SURVEY BY *Prickett & Party*

TRACT NO.

DATE *Oct. 2, 1995*

SURVEYORS SERVICE COMPANY
DSTA MESA - STOCK NO. 411

DO NOT EXTEND NOTES THIS SIDE OF LINE



CITY OF GARDEN GROVE, CALIFORNIA

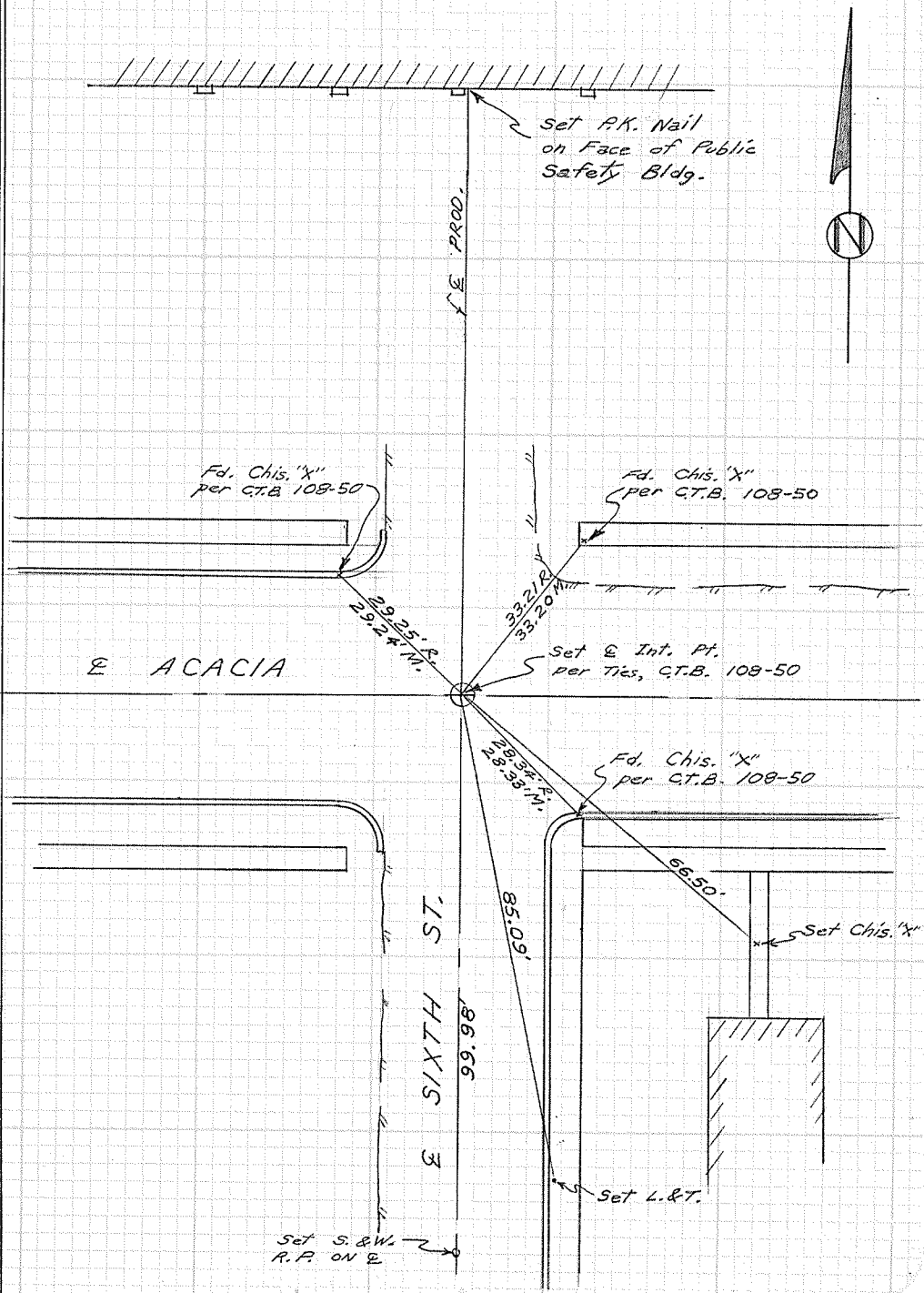
SURVEY OF ACACIA & SIXTH ST. T B NO. 3 PAGE 22

SURVEY BY PRICKETT & PARTY TRACT NO. _____

DATE JUNE 24, 1971

DO NOT EXTEND NOTES THIS SIDE OF LINE

SURVEYORS SERVICE COMPANY, COSTA MESA - STOCK NO. 411



CITY OF GARDEN GROVE, CALIFORNIA

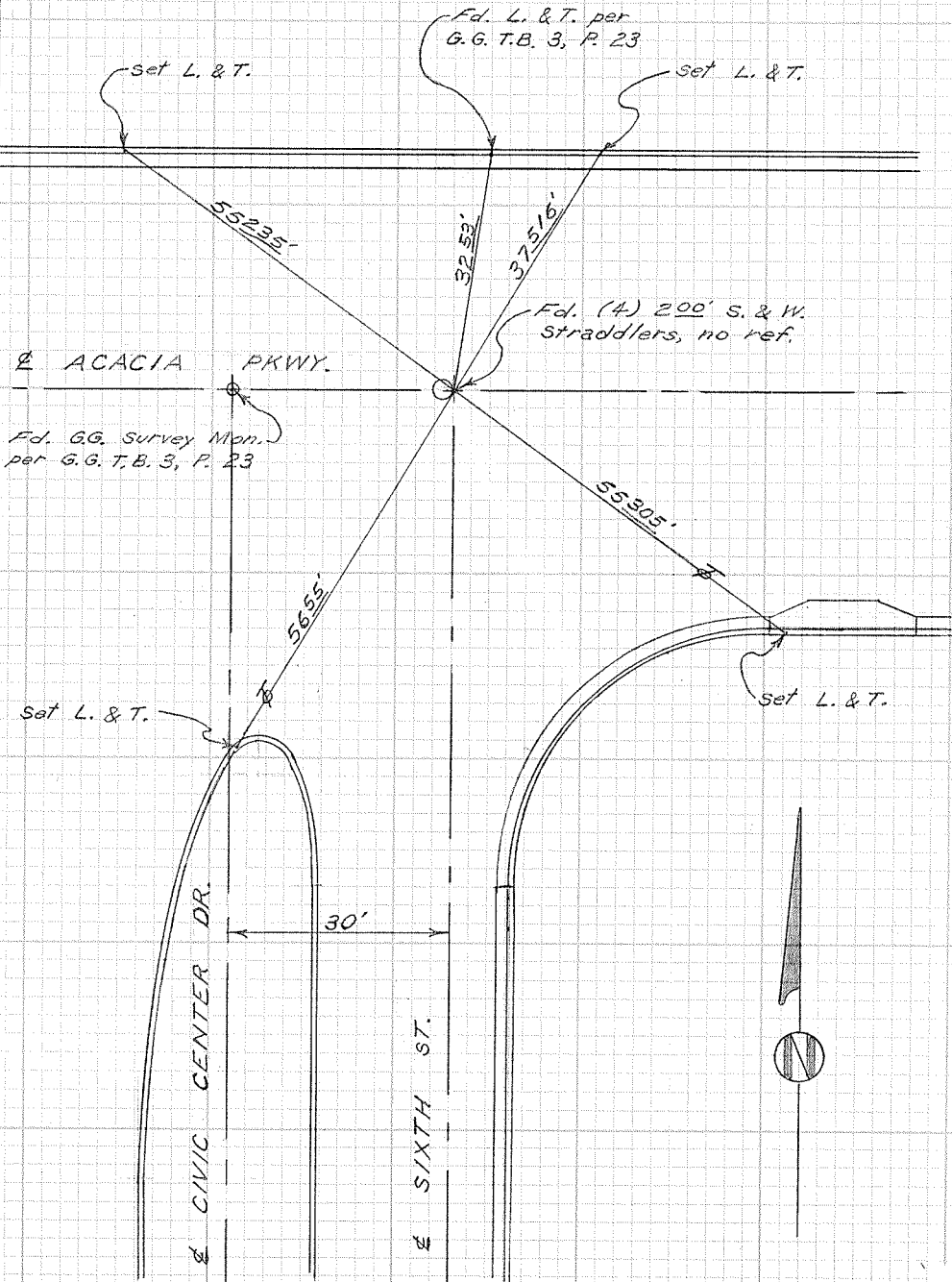
SURVEY OF Acacia Pkwy. & Sixth St. T B NO. 3 PAGE 22A

SURVEY BY Prickett & Party TRACT NO. _____

DATE Oct 2, 1995

SURVEYORS SERVICE COMPANY
OSTA MESA - STOCK NO. 411

DO NOT EXTEND NOTES THIS SIDE OF LINE



CITY OF GARDEN GROVE, CALIFORNIA

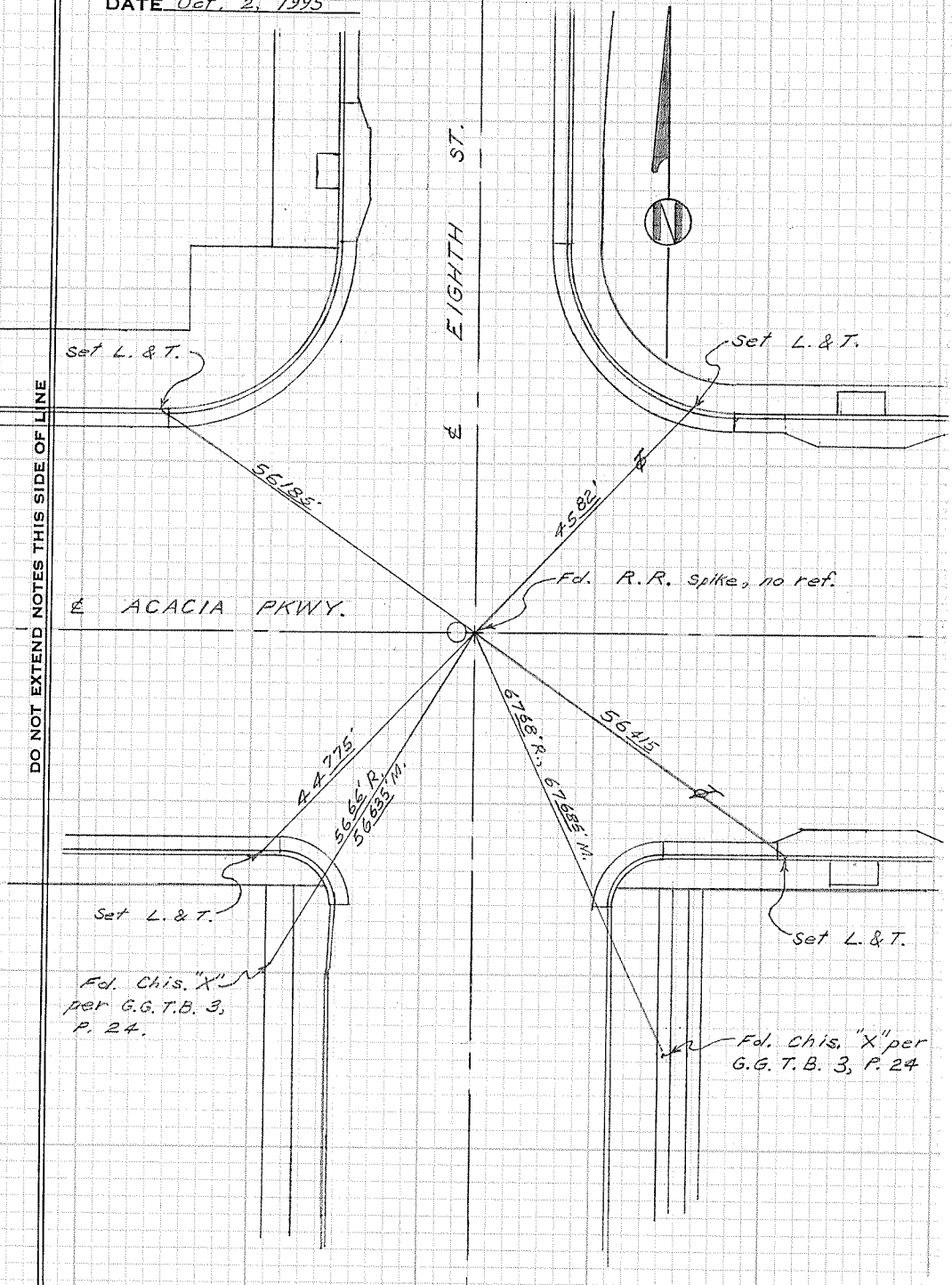
SURVEY OF *Acacia Pkwy. & Eighth St.* T B NO. 3 PAGE 24A

SURVEY BY *Prickett & Party* TRACT NO. _____

DATE *Oct. 2, 1995*

SURVEYORS SERVICE COMPANY
OSTA MESA
STOCK NO. 411

DO NOT EXTEND NOTES THIS SIDE OF LINE



CITY OF GARDEN GROVE, CALIFORNIA

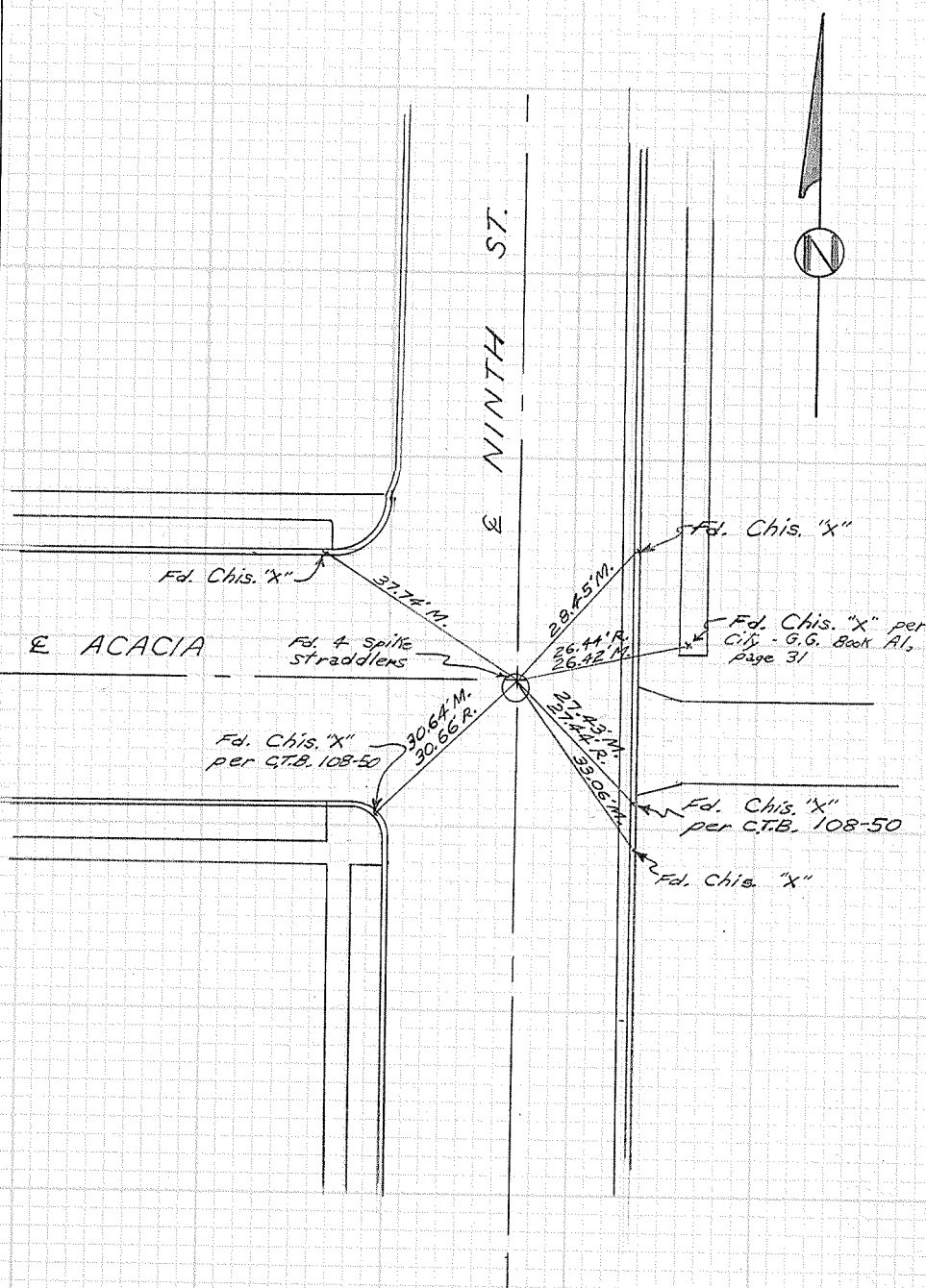
SURVEY OF ACACIA & NINTH ST. T B NO. 3 PAGE 25

SURVEY BY PRICKETT & PARTY TRACT NO. _____

DATE JUNE 24, 1971

SURVEYORS SERVICE COMPANY, STA MESA - STOCK NO. 411

DO NOT EXTEND NOTES THIS SIDE OF LINE

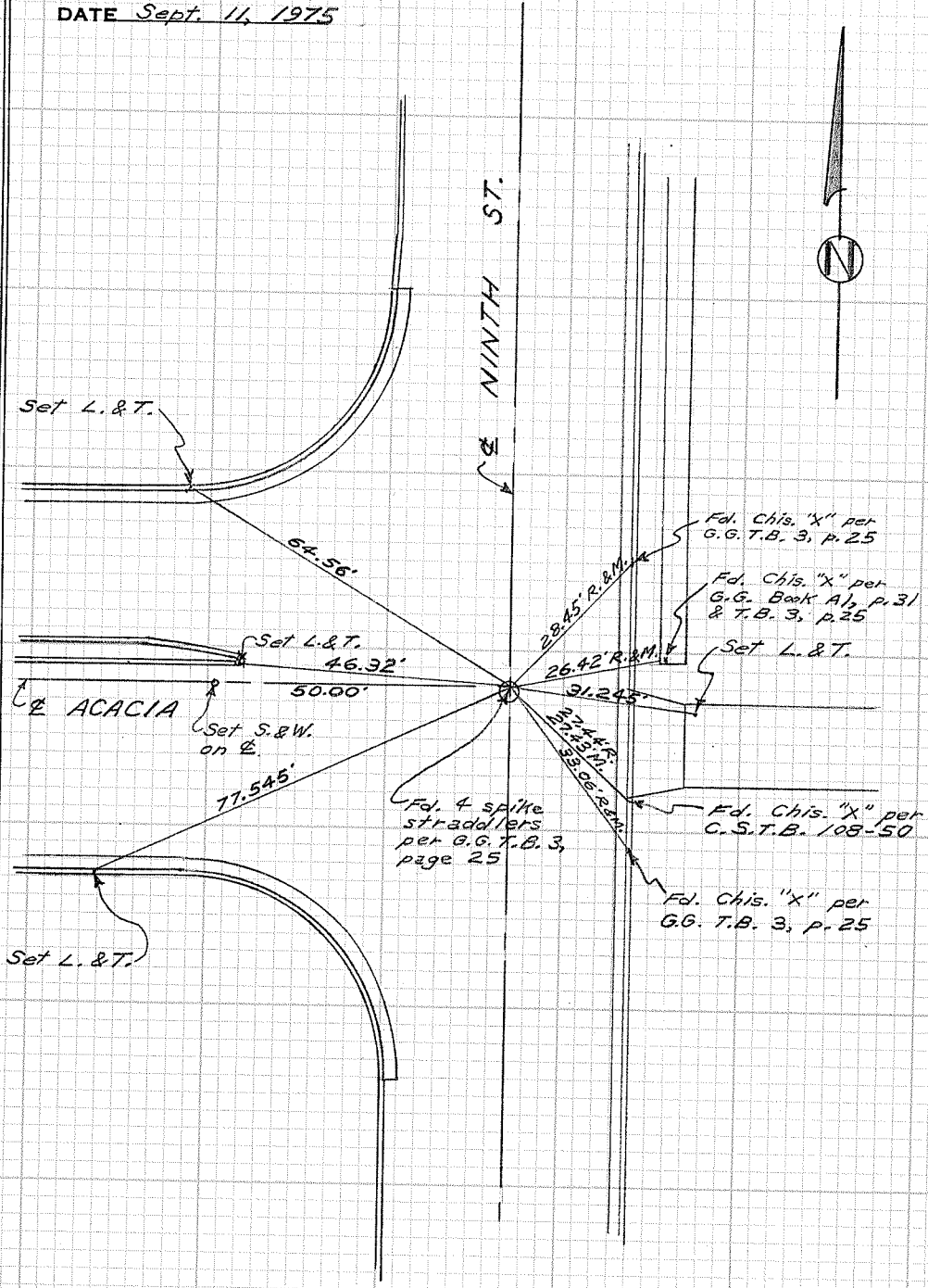


CITY OF GARDEN GROVE, CALIFORNIA

SURVEY OF *Acacia & Ninth* T B NO. 3 PAGE 25A
SURVEY BY *Prickett & Party* TRACT NO. _____
DATE *Sept. 11, 1975*

SURVEYORS SERVICE COMPANY, 3515 STA. MESA - STOCK NO. 411

DO NOT EXTEND NOTES THIS SIDE OF LINE



CITY OF GARDEN GROVE, CALIFORNIA

SURVEY OF *Ninth St. & Acacia Parkway* T B NO. 3 PAGE 25B

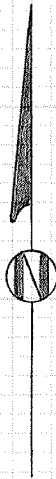
SURVEY BY *Prickett & Party*

TRACT NO. _____

DATE Dec. 18, 1991

SURVEYORS SERVICE COMPANY. TA MESA - STOCK NO. 411

DO NOT EXTEND NOTES THIS SIDE OF LINE



NINTH STREET

Fd. L. & T. per
G.G. T.B. 3, P. 25A

64.56' R., 64.54' M.

4.632' R., 4.6303' M.

31245' R.,
31247' M.

Fd. L. & T. per
G.G. T.B. 3, P. 25A.

ACACIA

5000' R. & M.
PKWY.

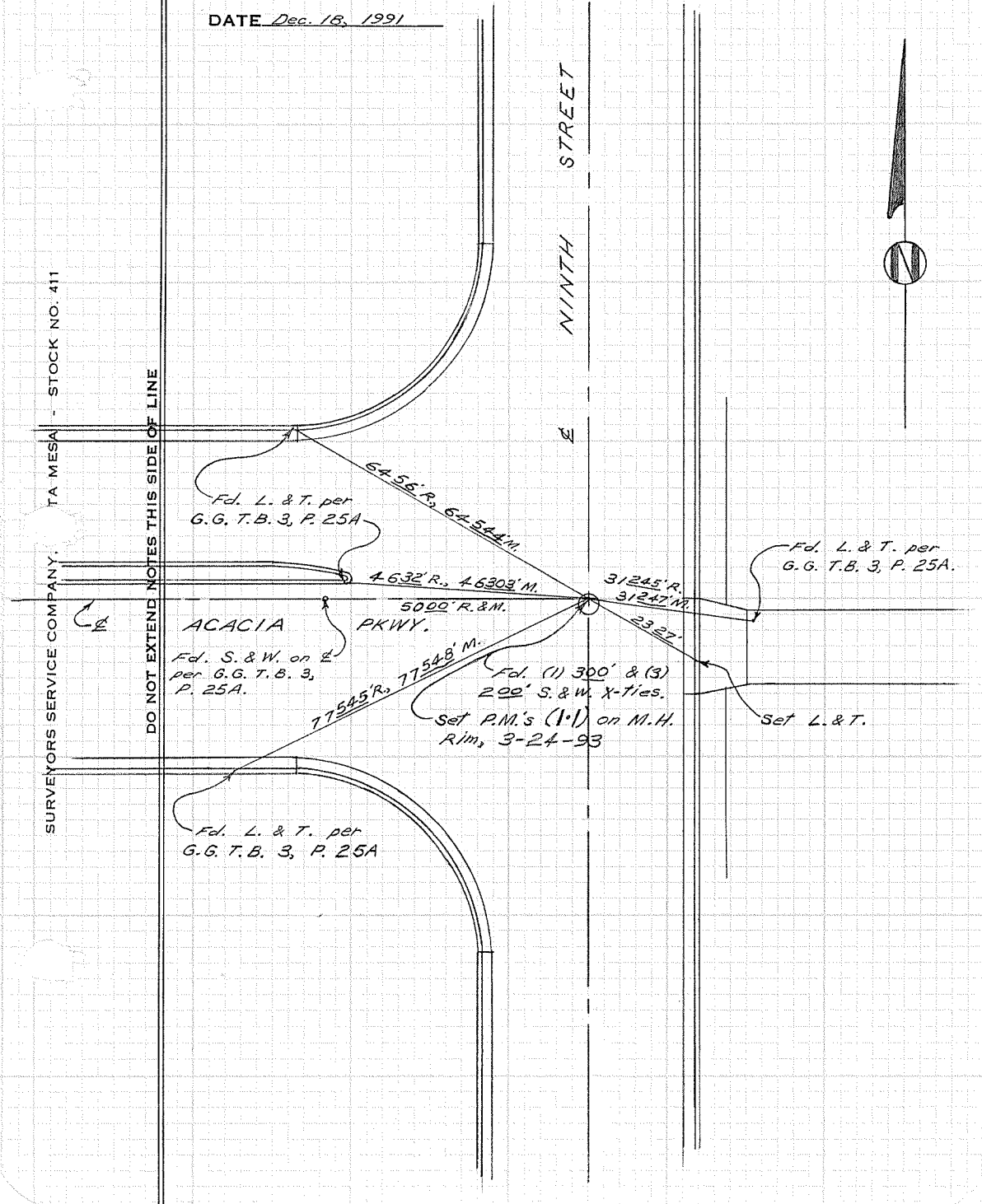
Fd. S. & W. on $\frac{1}{2}$
per G.G. T.B. 3,
P. 25A.

77545' R., 77548' M.

Fd. (1) 300' & (3)
200' S. & W. X-ties.
Set P.M.'s (1.1) on M.H.
Rim, 3-24-93

Set L. & T.

Fd. L. & T. per
G.G. T.B. 3, P. 25A



CITY OF GARDEN GROVE, CALIFORNIA

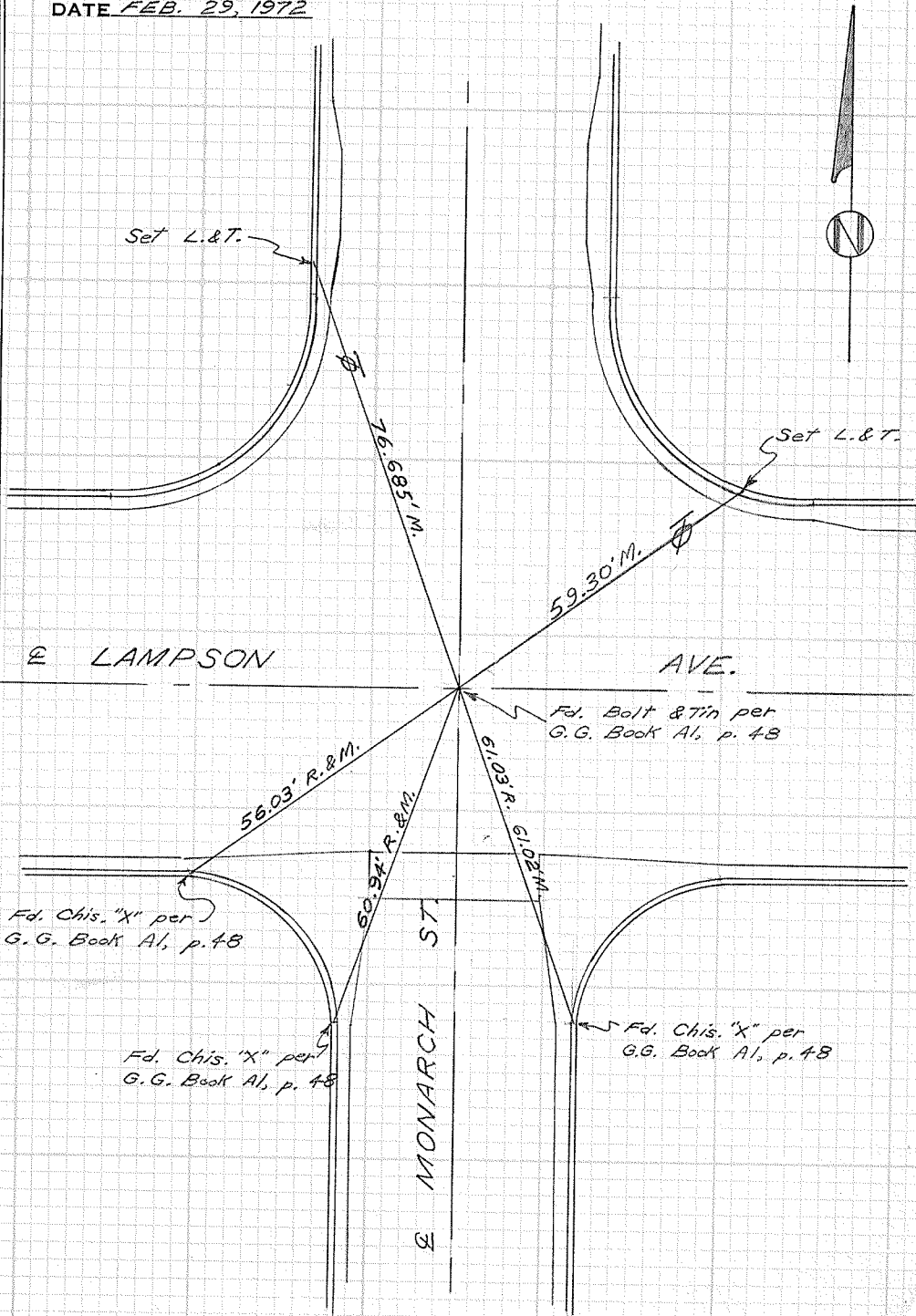
SURVEY OF LAMPSON & MONARCH T.B NO. 3 PAGE 26

SURVEY BY PRICKETT & PARTY TRACT NO. _____

DATE FEB. 29, 1972

SURVEYORS SERVICE COMPANY, SANTA MESA - STOCK NO. 411

DO NOT EXTEND NOTES THIS SIDE OF LINE



CITY OF GARDEN GROVE, CALIFORNIA

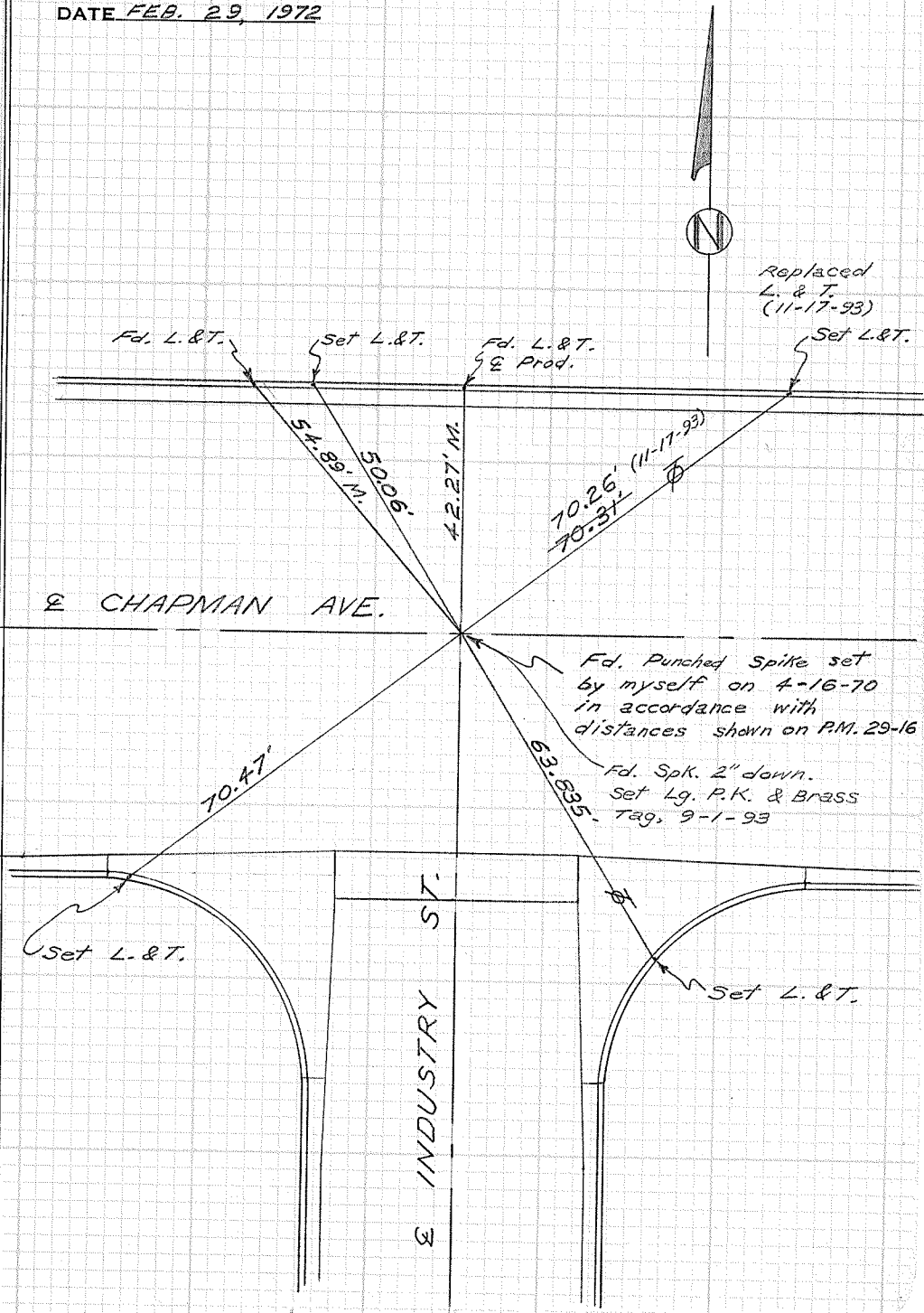
SURVEY OF CHAPMAN & INDUSTRY T B NO. 3 PAGE 27

SURVEY BY PRICKETT & PARTY TRACT NO. _____

DATE FEB. 29, 1972

SURVEYORS SERVICE COMPANY, TTA MESA - STOCK NO. 411

DO NOT EXTEND NOTES THIS SIDE OF LINE

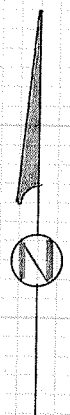


CITY OF GARDEN GROVE, CALIFORNIA

SURVEY OF MONARCH & CHAPMAN T B NO. 3 PAGE 28

SURVEY BY PRICKETT & PARTY TRACT NO. _____

DATE FEB. 29, 1972



DO NOT EXTEND NOTES THIS SIDE OF LINE

CHAPMAN AVE.

Fd. P.K. Nail set by myself on 4-16-70 to replace the remains of a conc. nail fd. on line (Also fd. c-nail .06 S. & .04 E.) Per P.M. 29-16

73.19'

80.33'

80.17'

72.97'

Set L.&T.

Set L.&T.

Set L.&T.

Set L.&T.

MONARCH ST.

SURVEYORS SERVICE COMPANY, SANTA MESA - STOCK NO. 411

CITY OF GARDEN GROVE, CALIFORNIA

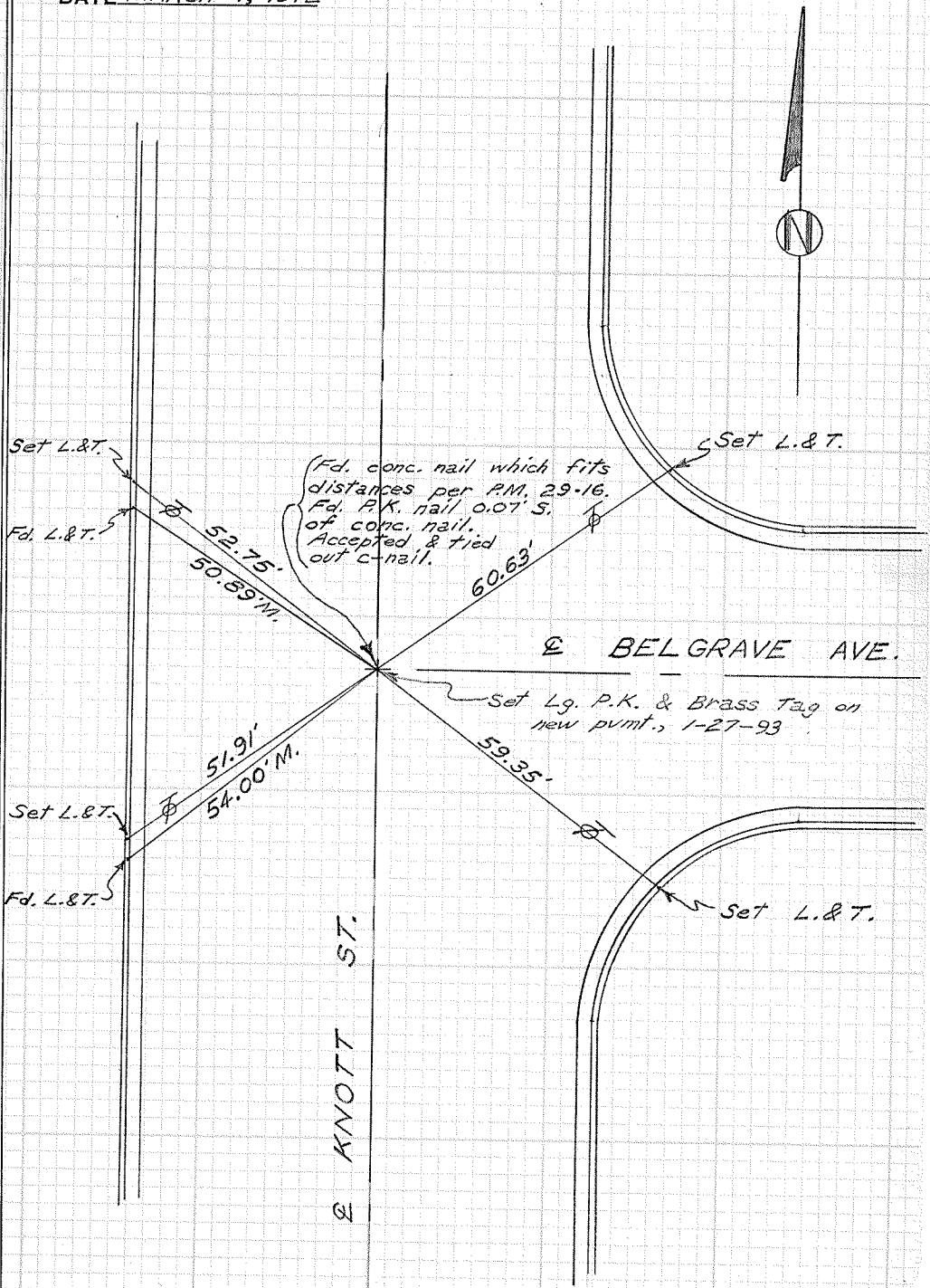
SURVEY OF KNOTT & BELGRAVE T B NO. 3 PAGE 29

SURVEY BY PRICKETT & PARTY TRACT NO. _____

DATE MARCH 1, 1972

SURVEYORS SERVICE COMPANY, SANTA MESA - STOCK NO. 411

DO NOT EXTEND NOTES THIS SIDE OF LINE



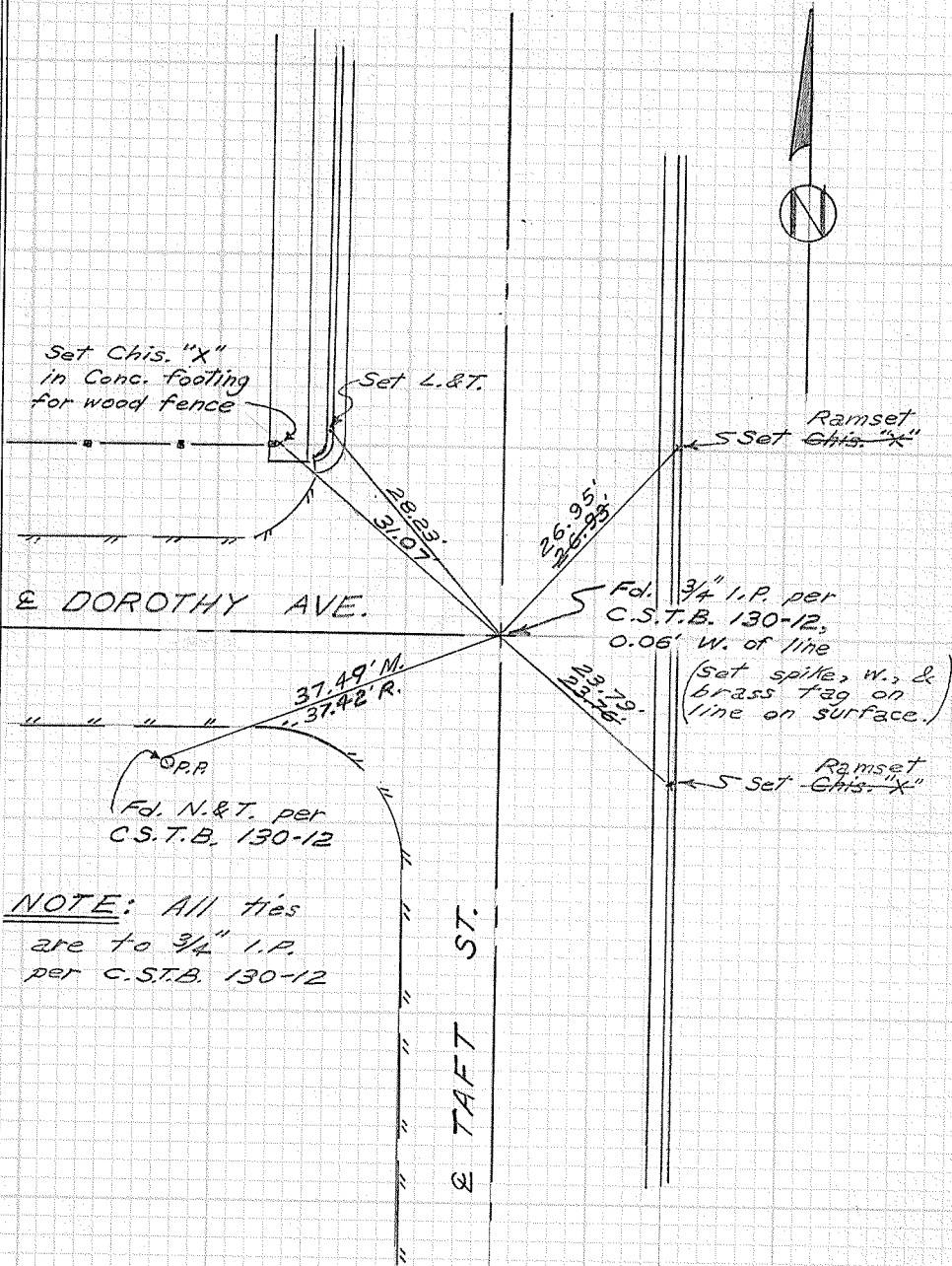
CITY OF GARDEN GROVE, CALIFORNIA

SURVEY OF Taft St. & Dorothy Ave. T B NO. 3 PAGE 30

SURVEY BY Tuggle & Party TRACT NO. _____

DATE May 17, 1972

DO NOT EXTEND NOTES THIS SIDE OF LINE



NOTE: All ties are to 3/4" I.P. per C.S.T.B. 130-12

SURVEYORS SERVICE COMPANY, SANTA MESA - STOCK NO. 411

CITY OF GARDEN GROVE, CALIFORNIA

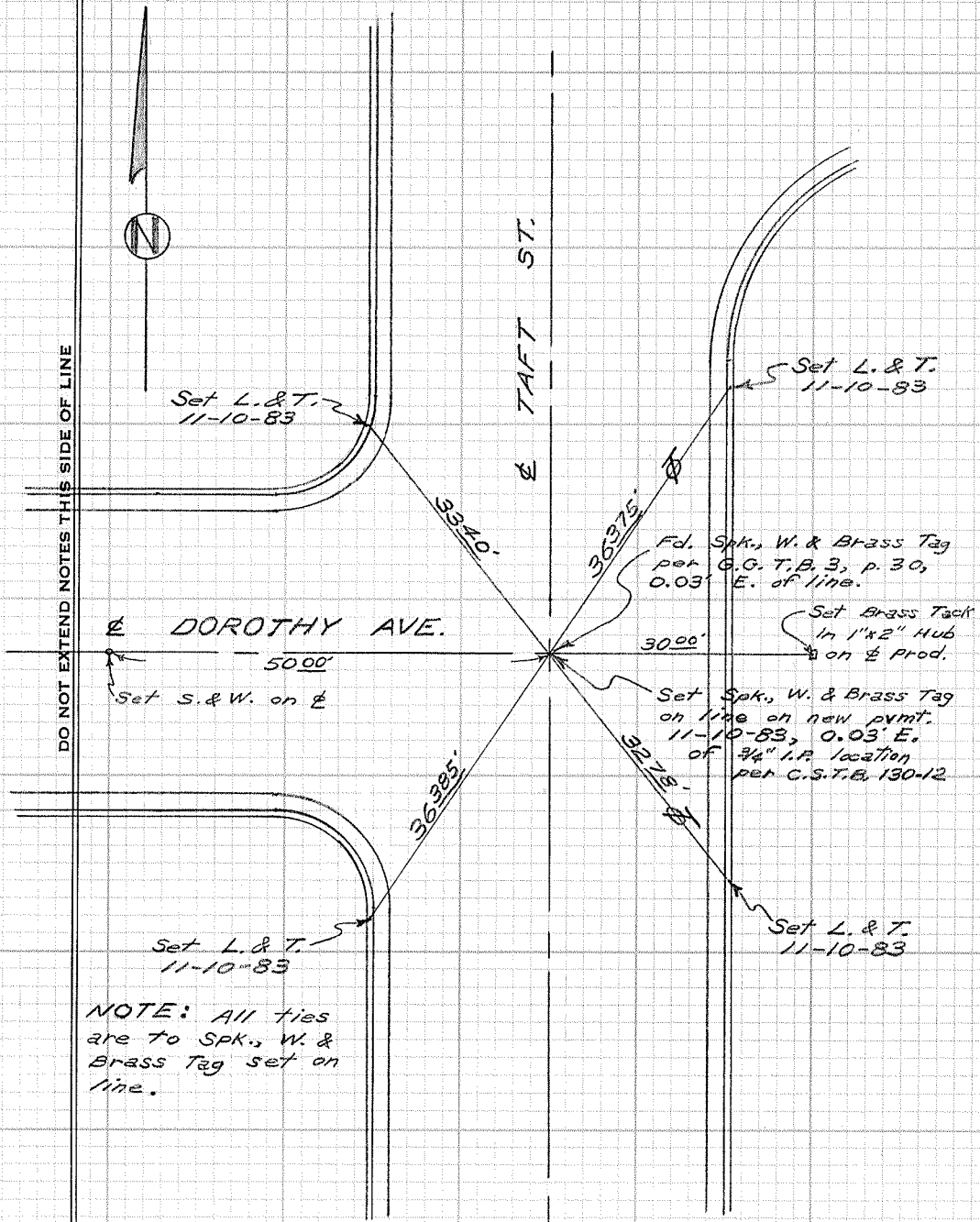
SURVEY OF Taft St. & Dorothy Ave. T.B. NO. 3 PAGE 30A

SURVEY BY Prickett & Party TRACT NO. _____

DATE Aug. 22, 1983

SURVEYORS SERVICE COMPANY STA MESA - STOCK NO. 411

DO NOT EXTEND NOTES THIS SIDE OF LINE



NOTE: All ties are to SPK., W. & Brass Tag set on line.

CITY OF GARDEN GROVE, CALIFORNIA

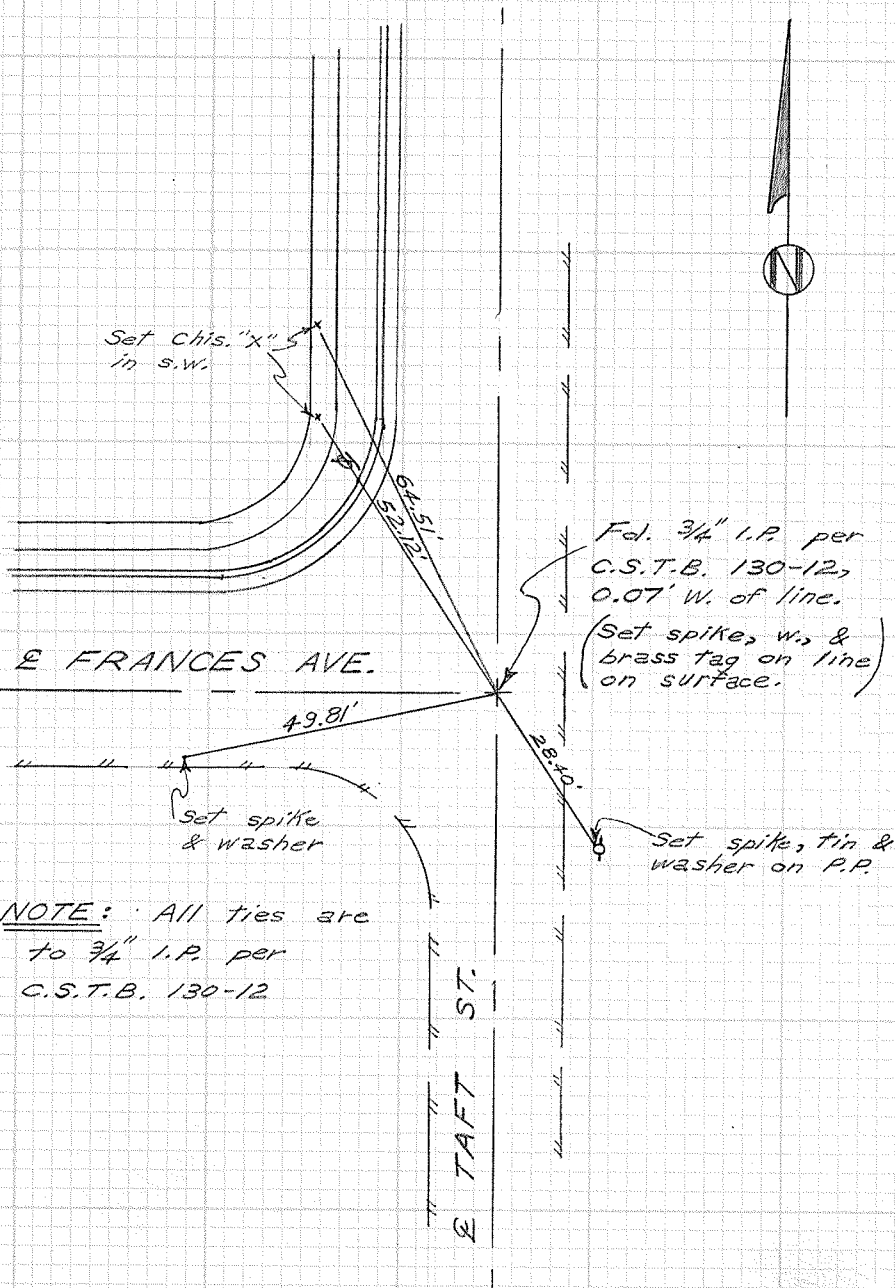
SURVEY OF Taft St. & Frances Ave. T B NO. 3 PAGE 31

SURVEY BY Tuggle & Party TRACT NO. _____

DATE May 17, 1972

SURVEYORS SERVICE COMPANY, STA MESA - STOCK NO. 411

DO NOT EXTEND NOTES THIS SIDE OF LINE



NOTE: All ties are to $3/4''$ I.P. per C.S.T.B. 130-12

CITY OF GARDEN GROVE, CALIFORNIA

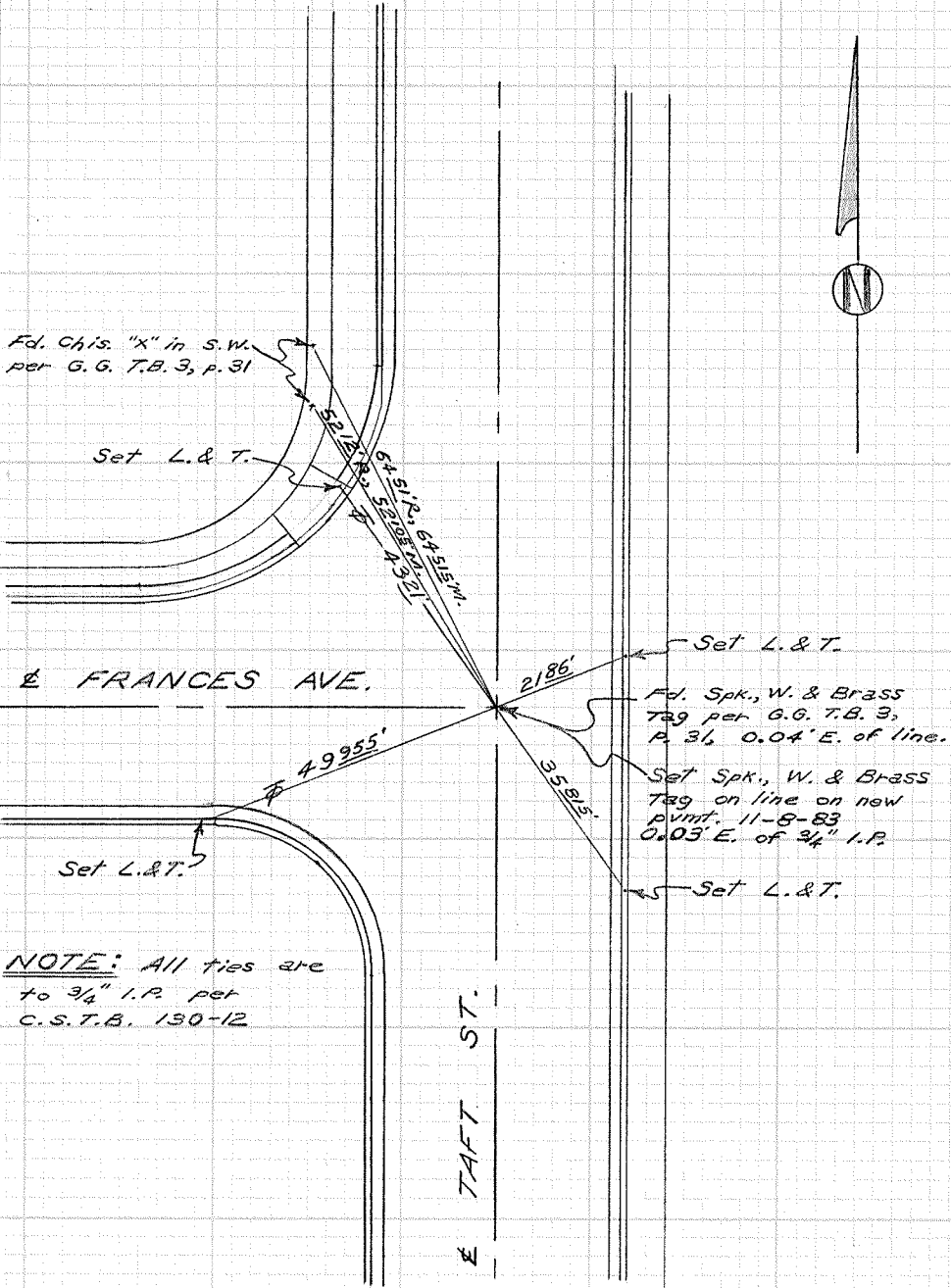
SURVEY OF *Taft St. & Frances Ave.* T B NO. *3* PAGE *31A*

SURVEY BY *Prickett & Party* TRACT NO. _____

DATE *August 22, 1983*

SURVEYORS SERVICE COMPANY STA MESA - STOCK NO. 411

DO NOT EXTEND NOTES THIS SIDE OF LINE



CITY OF GARDEN GROVE, CALIFORNIA

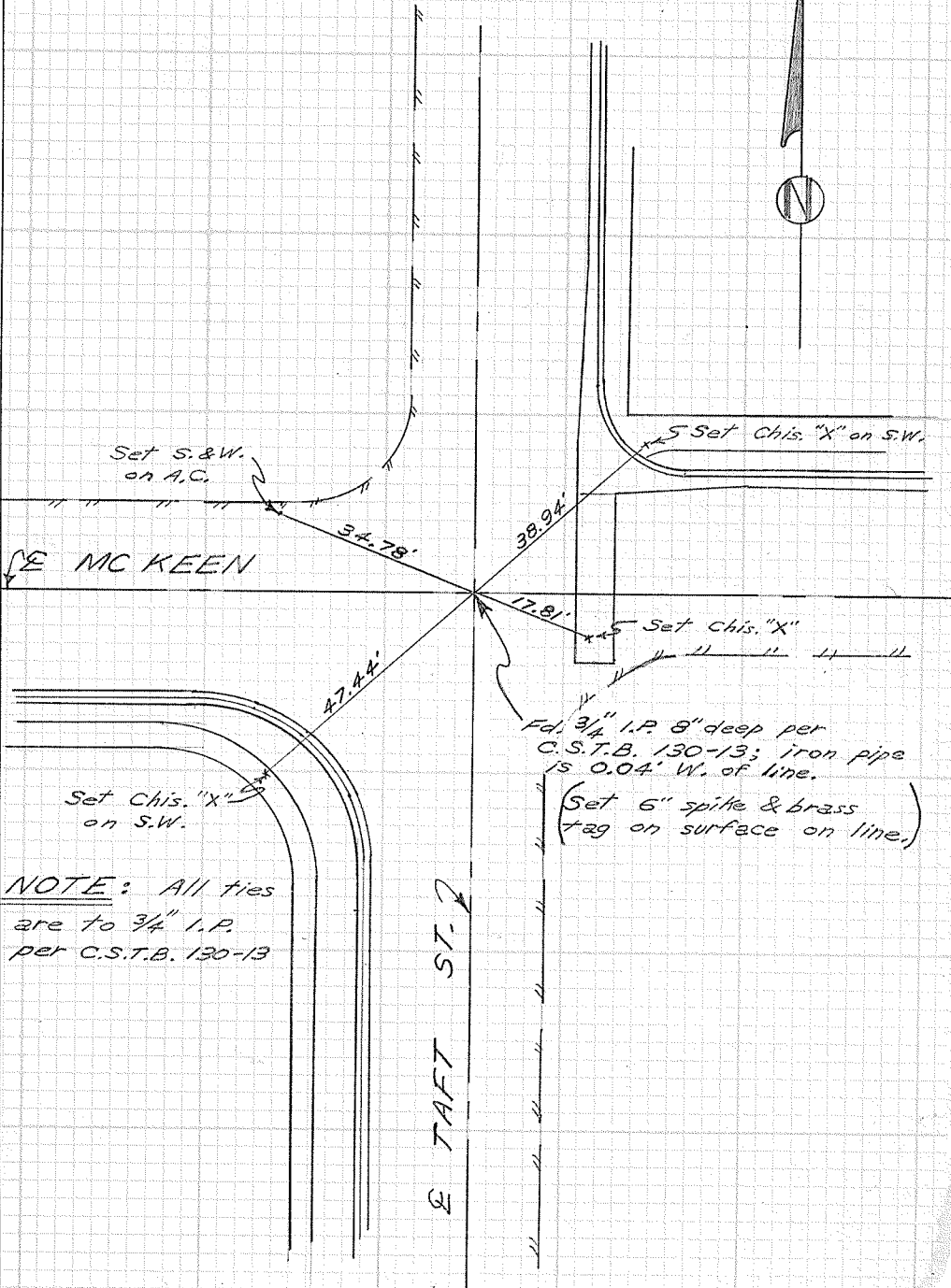
SURVEY OF Taft St. & McKeen T B NO. 3 PAGE 32

SURVEY BY Prickett & Party TRACT NO. _____

DATE April 22, 1974

SURVEYORS SERVICE COMPANY, COSTA MESA - STOCK NO. 411

DO NOT EXTEND NOTES THIS SIDE OF LINE



MC KEEN

TAFT ST.

Set s.w. on A.C.

Set Chis. "X" on S.W.

Set Chis. "X" on S.W.

Set Chis. "X"

Set 3/4" I.P. 8" deep per C.S.T.B. 130-13; iron pipe is 0.04' W. of line.

(Set 6" spike & brass tag on surface on line.)

NOTE: All ties are to 3/4" I.P. per C.S.T.B. 130-13

CITY OF GARDEN GROVE, CALIFORNIA

SURVEY OF *Taft St. & McKeen*

T.B. NO. 3 PAGE 32A

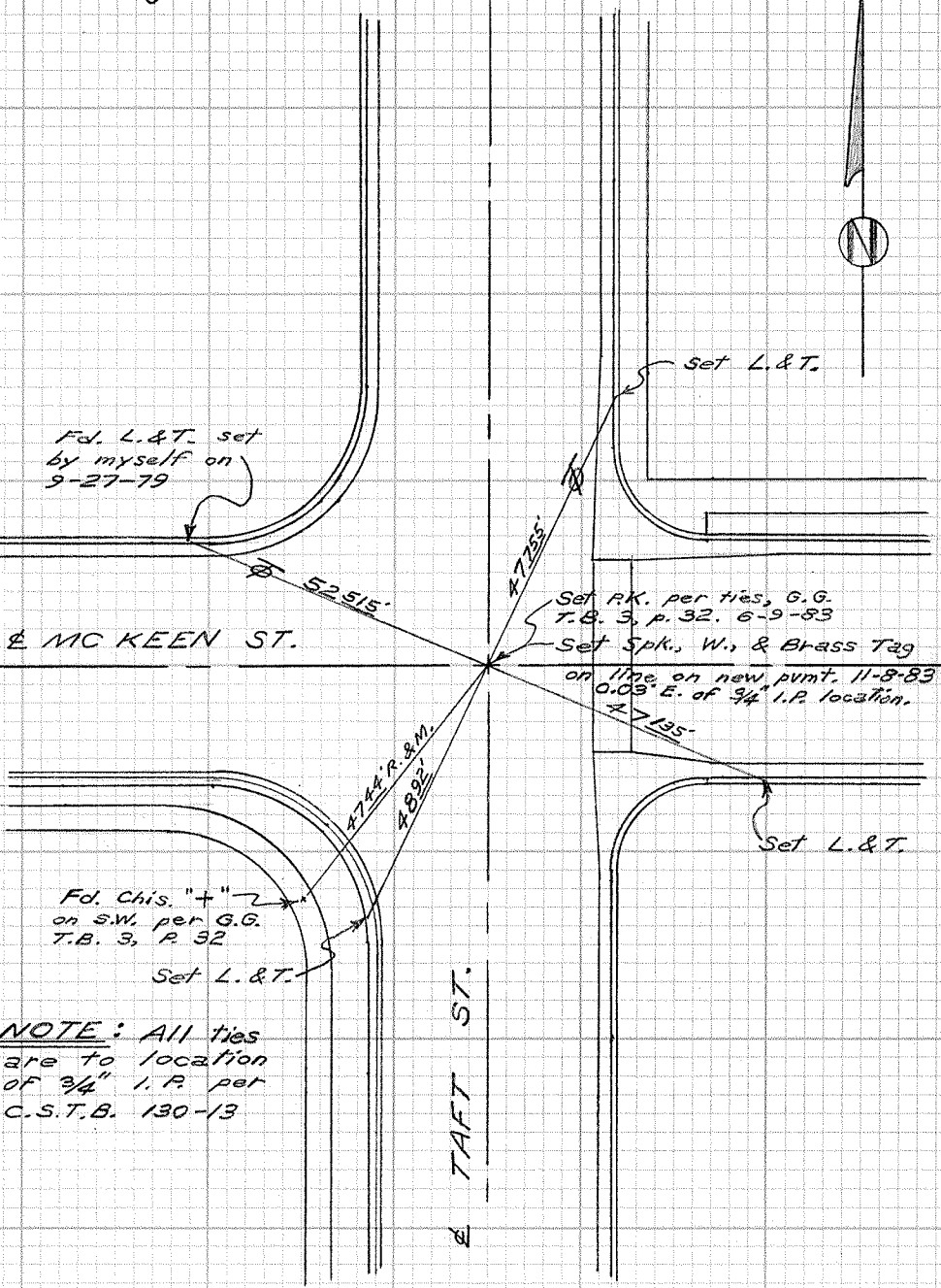
SURVEY BY *Prickett & Party*

TRACT NO. 645

DATE *Aug. 22, 1983*

SURVEYORS SERVICE COMPANY STA MESA - STOCK NO. 411

DO NOT EXTEND NOTES THIS SIDE OF LINE



NOTE: All ties are to location of $\frac{3}{4}$ " I.P. per C.S.T.B. 130-13

CITY OF GARDEN GROVE, CALIFORNIA

SURVEY OF Garden Grove Blvd. & Fourth T B NO. 3 PAGE 33

SURVEY BY Prickett & Party TRACT NO. _____

DATE April 11, 1973

EUCLID AVE.

E FOURTH ST.

Fd. L. & T. \nearrow
per City
T.B. 2, p. 138

Set L. & T.
on E

59.32'

42.28'

E GARDEN

GROVE BLVD.

Fd. S. & W. per St. Hwy.
Notes A3/9.001, p. 57

53.92'

42.49'

Fd. L. & T.
per City
T.B. 2, p. 138

Set L. & T.
on E Prod.



DO NOT EXTEND NOTES THIS SIDE OF LINE

SURVEYORS SERVICE COMPANY, TA MESA - STOCK NO. 411

CITY OF GARDEN GROVE, CALIFORNIA

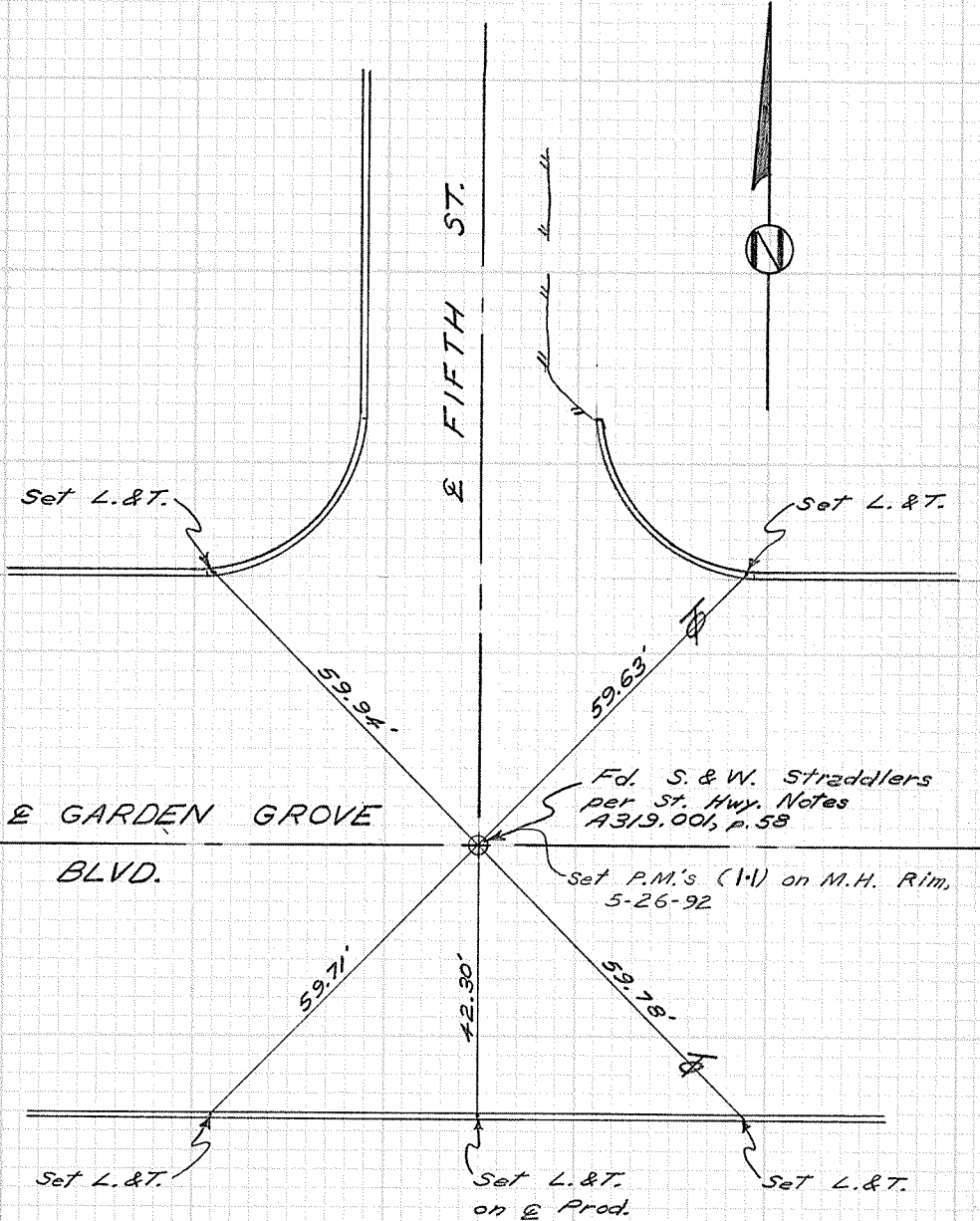
SURVEY OF Garden Grove Blvd. & Fifth T B NO. 3 PAGE 34

SURVEY BY Prickett & Party TRACT NO. _____

DATE April 11, 1973

SURVEYORS SERVICE COMPANY, COSTA MESA - STOCK NO. 411

DO NOT EXTEND NOTES THIS SIDE OF LINE

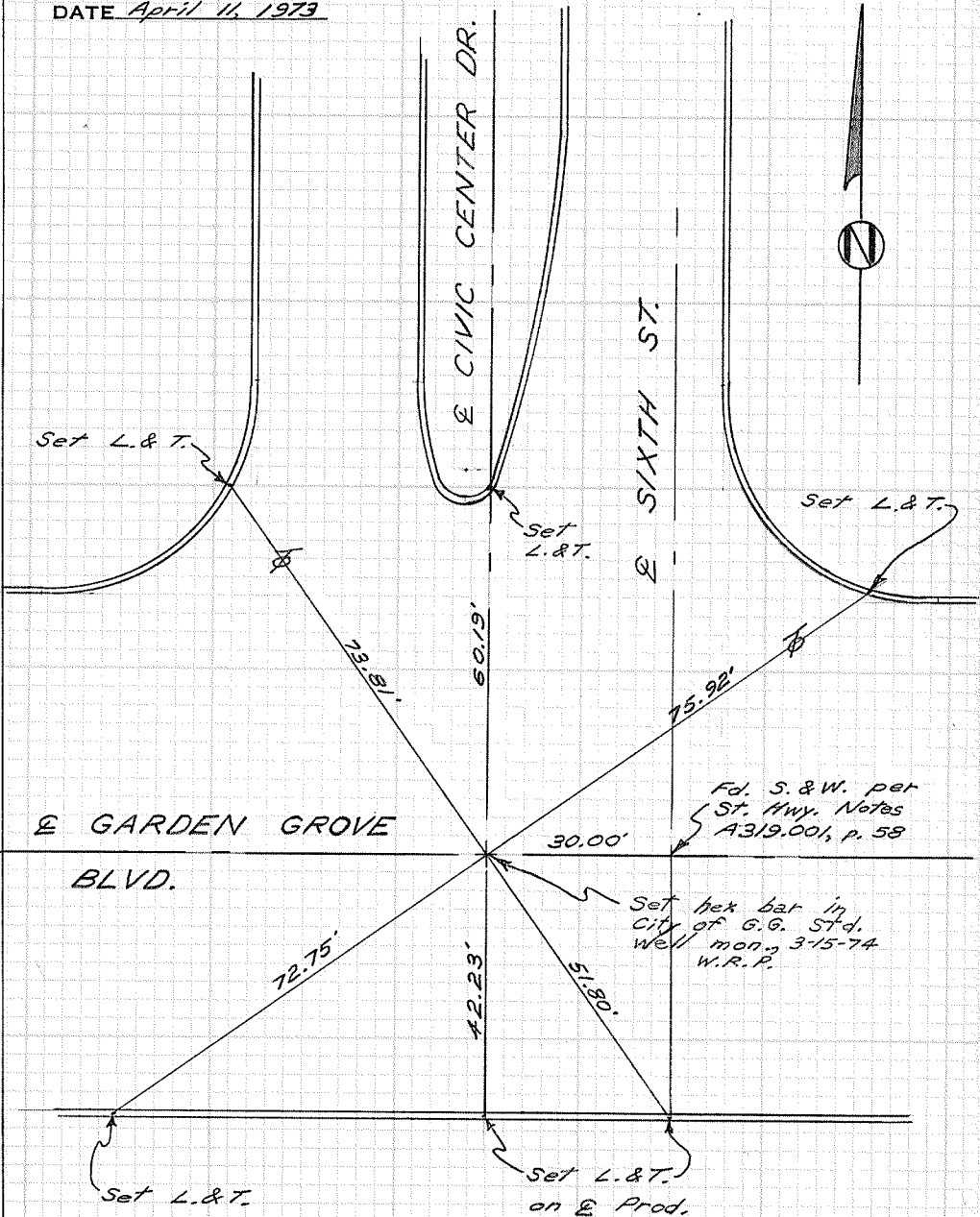


CITY OF GARDEN GROVE, CALIFORNIA

Garden Grove Blvd. &
 SURVEY OF Civic Center Dr. TB NO. 3 PAGE 35
 SURVEY BY Prickett & Party TRACT NO. _____
 DATE April 11, 1973

SURVEYORS SERVICE COMPANY, COSTA MESA - STOCK NO. 411

DO NOT EXTEND NOTES THIS SIDE OF LINE



CITY OF GARDEN GROVE, CALIFORNIA

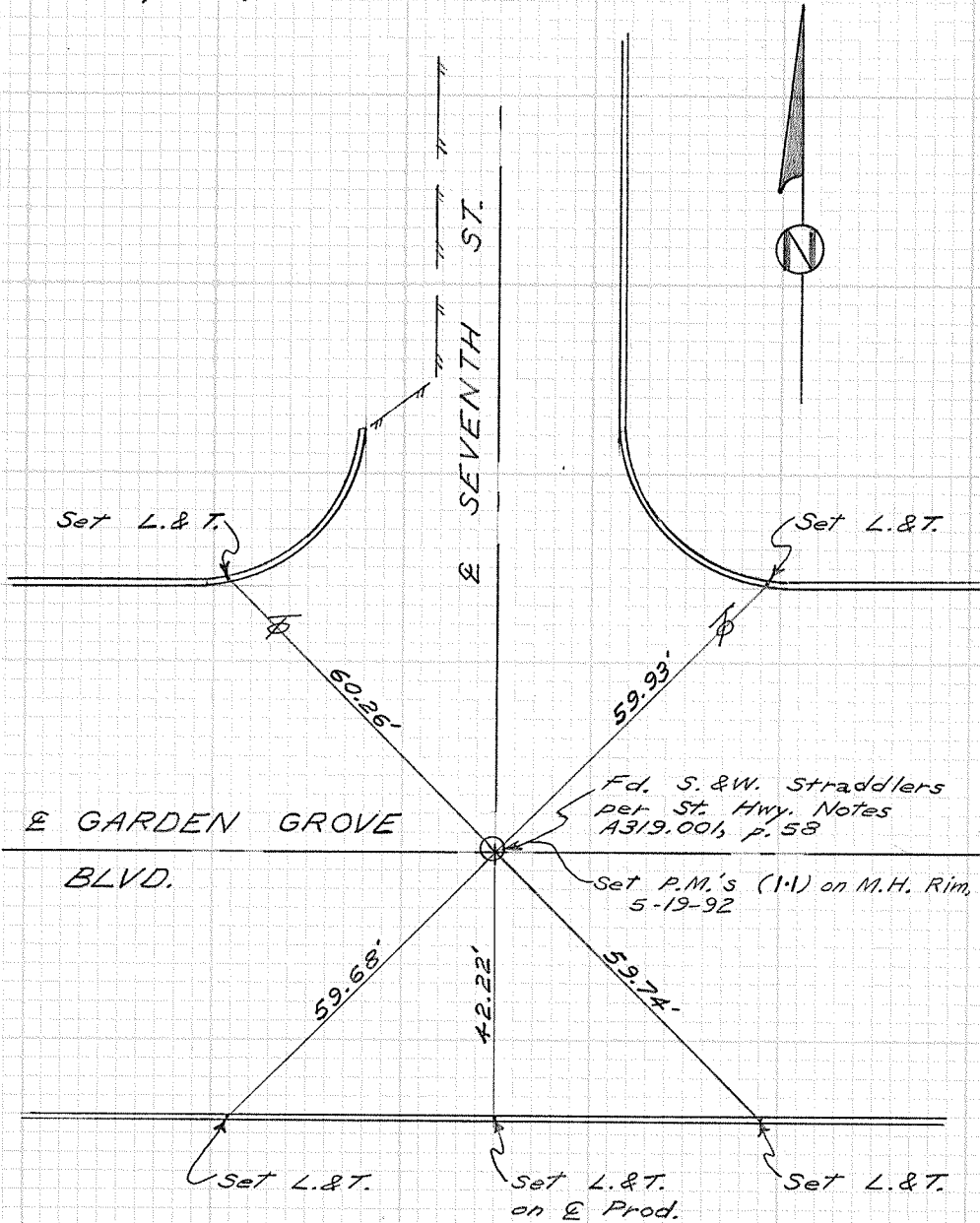
SURVEY OF Garden Grove Blvd. & Seventh T B NO. 3 PAGE 36

SURVEY BY Prickett & Party TRACT NO. _____

DATE April 11, 1973

SURVEYORS SERVICE COMPANY, COSTA MESA - STOCK NO. 411

DO NOT EXTEND NOTES THIS SIDE OF LINE

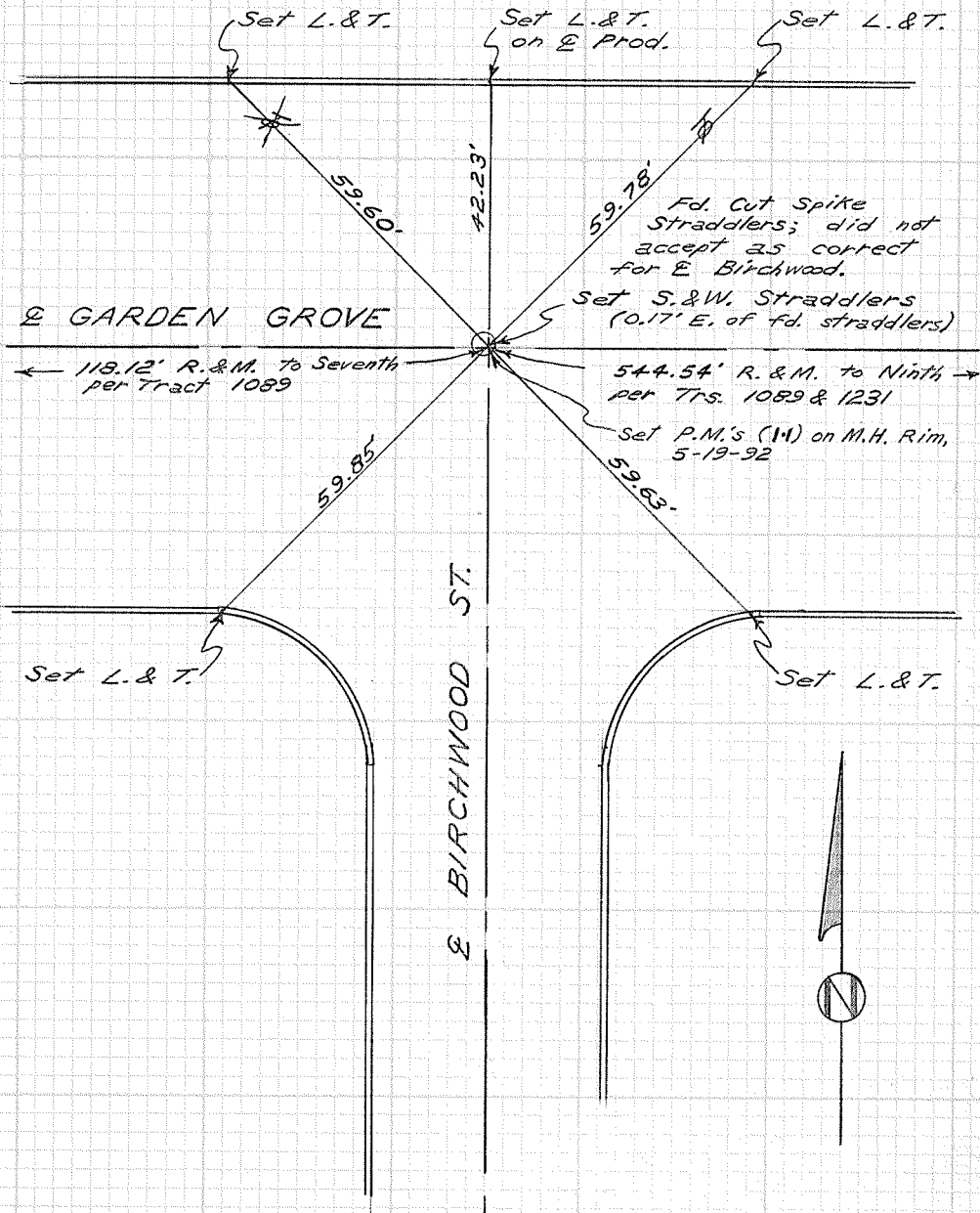


CITY OF GARDEN GROVE, CALIFORNIA

SURVEY OF *Garden Grove Blvd. & Birchwood* TB NO. 3 PAGE 37

SURVEY BY *Prickett & Party* TRACT NO. _____

DATE *April 11, 1973*



DO NOT EXTEND NOTES THIS SIDE OF LINE

SURVEYORS SERVICE COMPANY, COSTA MESA - STOCK NO. 411

CITY OF GARDEN GROVE, CALIFORNIA

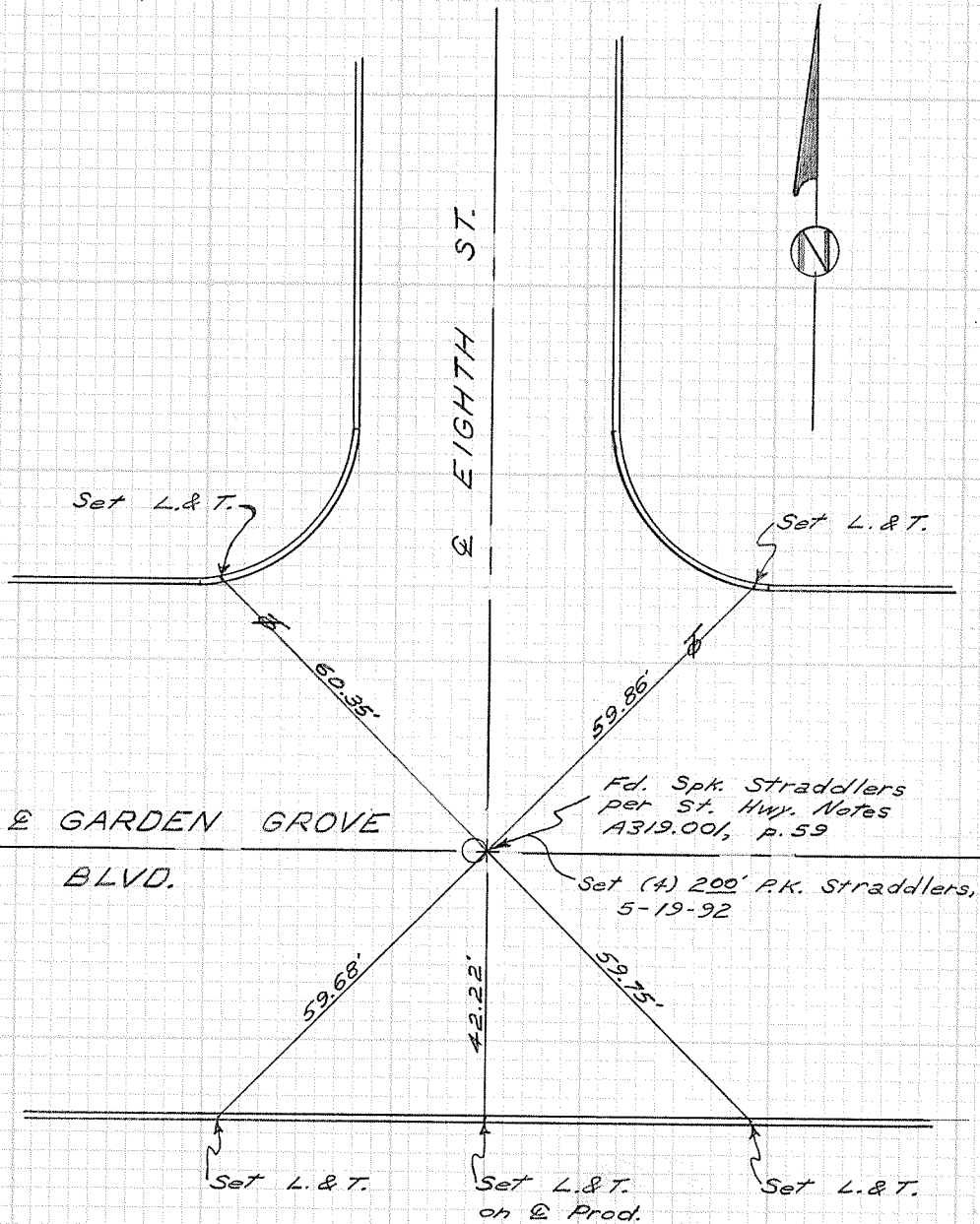
SURVEY OF Garden Grove Blvd. & Eighth TB NO. 3 PAGE 38

SURVEY BY Prickett & Party TRACT NO. _____

DATE April 11, 1973

SURVEYORS SERVICE COMPANY, SANTA MESA - STOCK NO. 411

DO NOT EXTEND NOTES THIS SIDE OF LINE

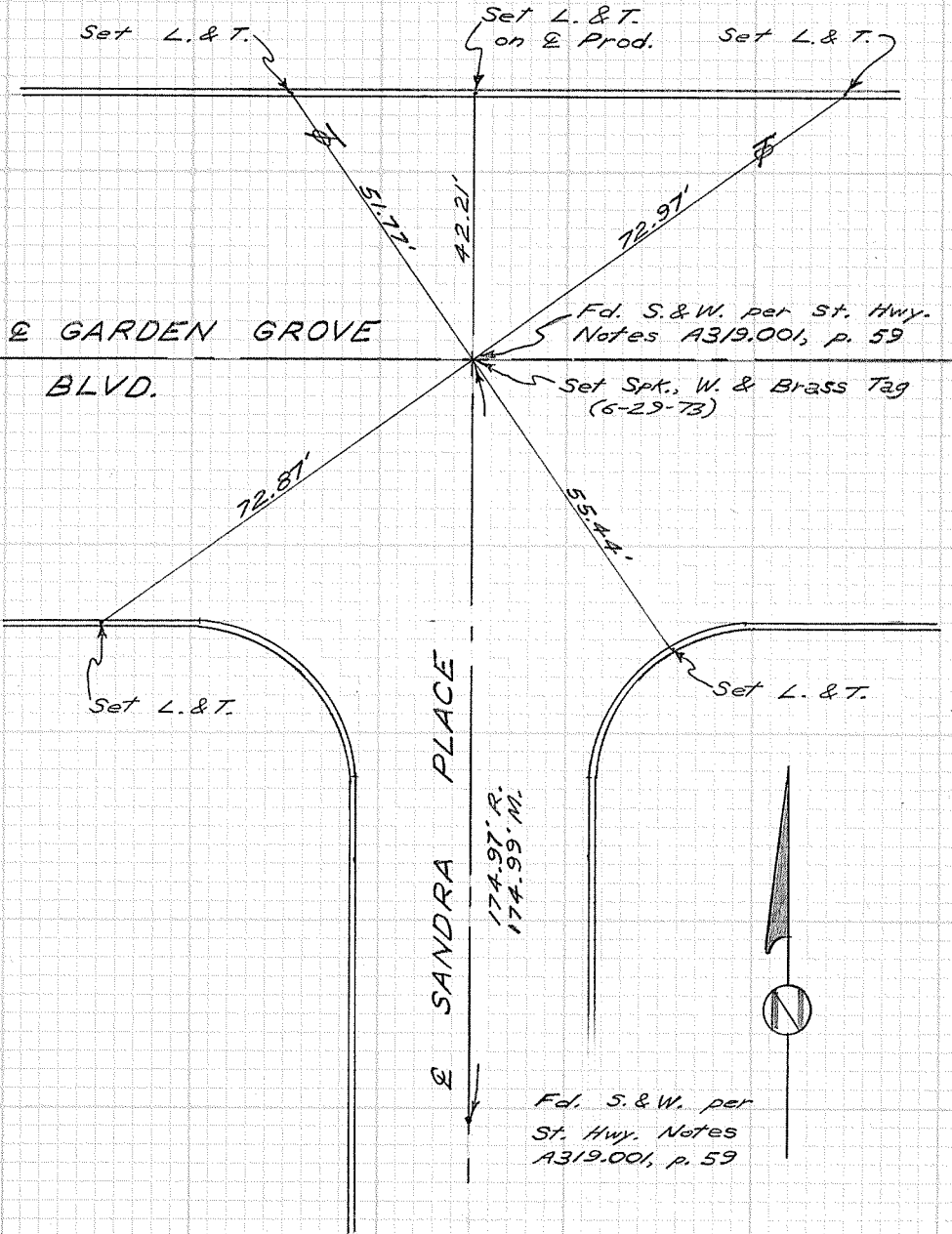


CITY OF GARDEN GROVE, CALIFORNIA

SURVEY OF Garden Grove Blvd. & Sandra T B NO. 3 PAGE 39

SURVEY BY Prickett & Party TRACT NO. _____

DATE April 11, 1973



DO NOT EXTEND NOTES THIS SIDE OF LINE

SURVEYORS SERVICE COMPANY, COSTA MESA - STOCK NO. 411

CITY OF GARDEN GROVE, CALIFORNIA

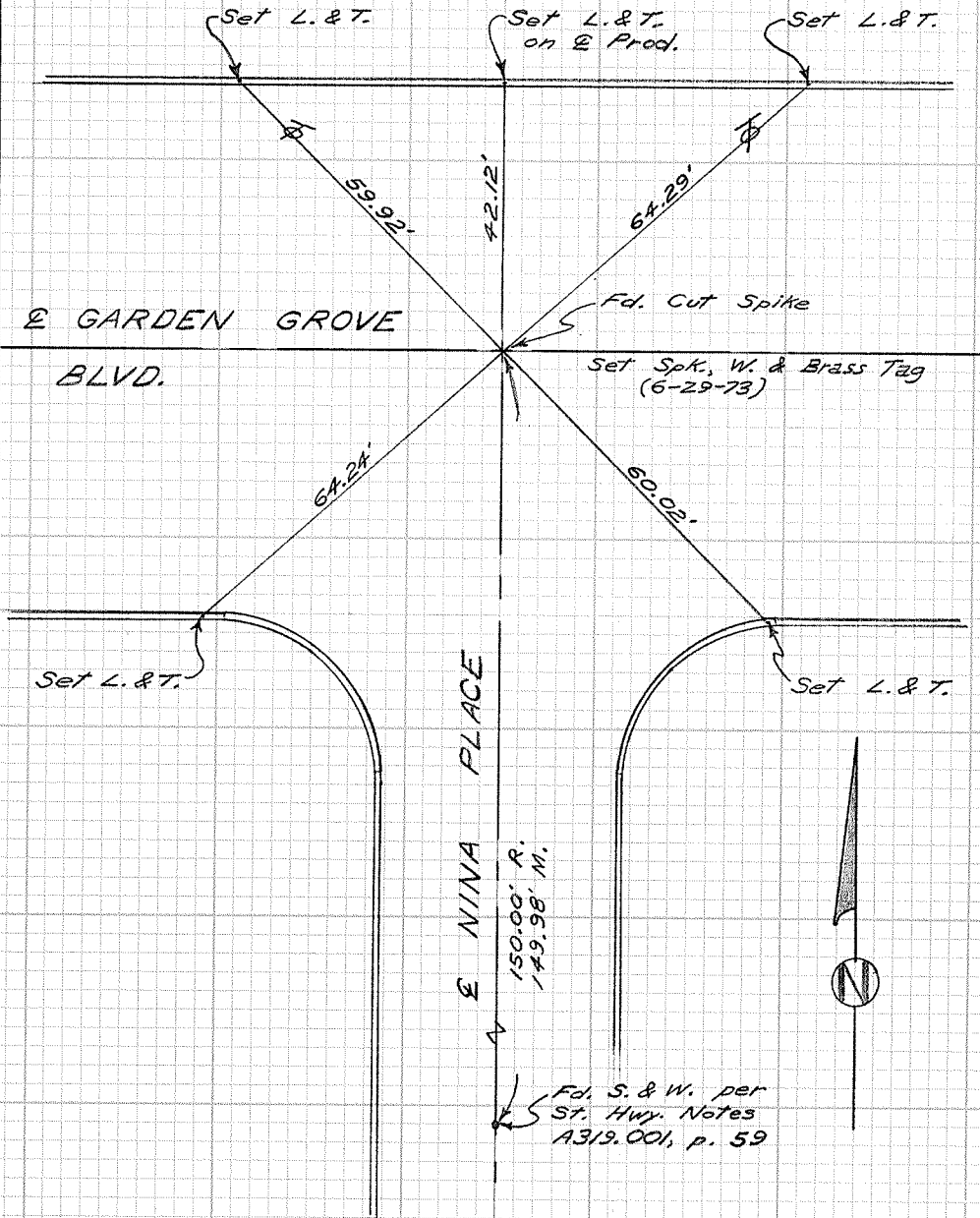
SURVEY OF Garden Grove Blvd. & Nina T B NO. 3 PAGE 40

SURVEY BY Prickett & Parry TRACT NO. _____

DATE April 12, 1973

DO NOT EXTEND NOTES THIS SIDE OF LINE

SURVEYORS SERVICE COMPANY, COSTA MESA - STOCK NO. 411



CITY OF GARDEN GROVE, CALIFORNIA

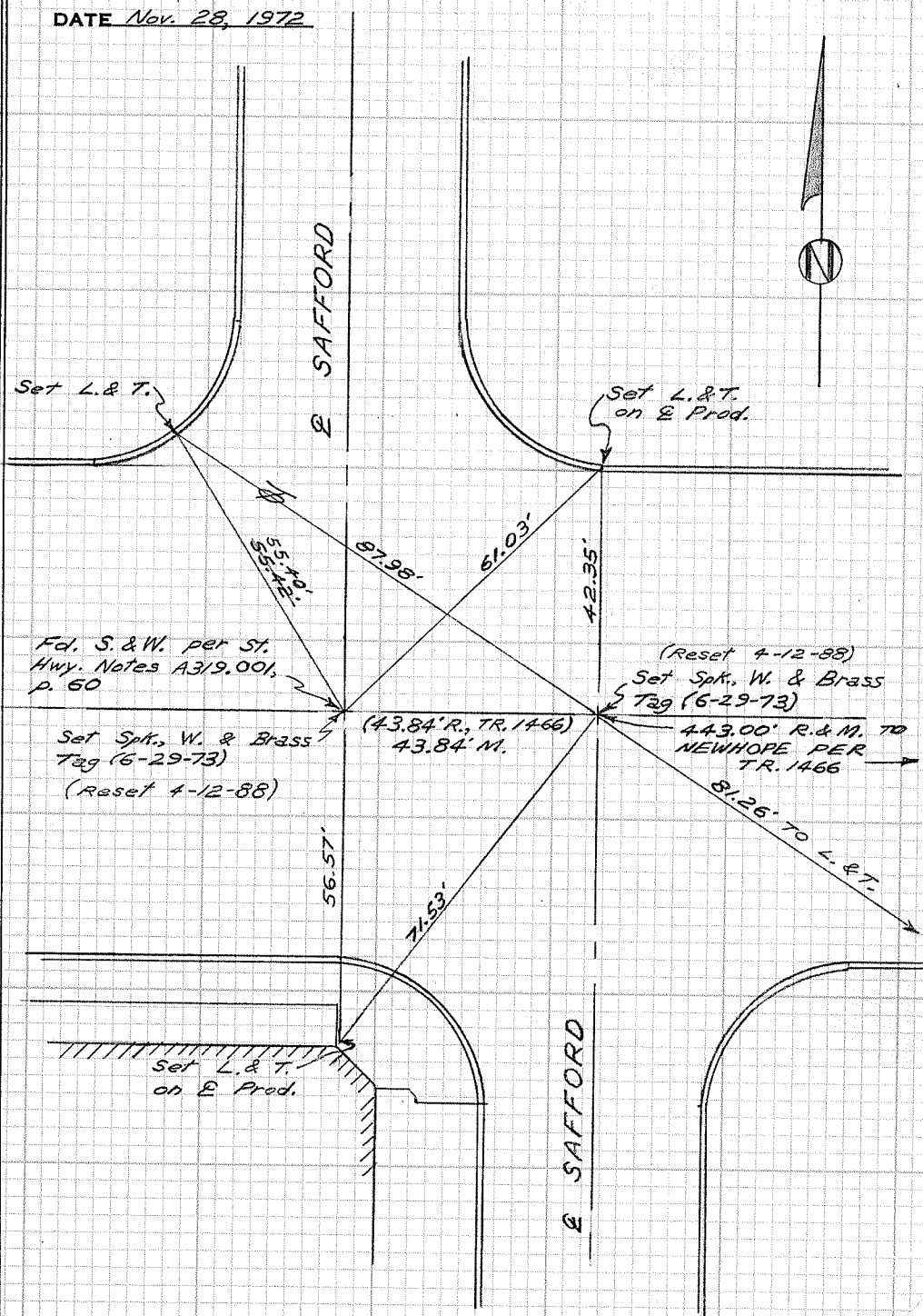
SURVEY OF Garden Grove Blvd. & Safford T B NO. 3 PAGE 41

SURVEY BY Prickett & Party TRACT NO. _____

DATE Nov. 28, 1972

DO NOT EXTEND NOTES THIS SIDE OF LINE

SURVEYORS SERVICE COMPANY, COSTA MESA - STOCK NO. 411



CITY OF GARDEN GROVE, CALIFORNIA

SURVEY OF Garden Grove Blvd. & Lemonwood T B NO. 3 PAGE 42

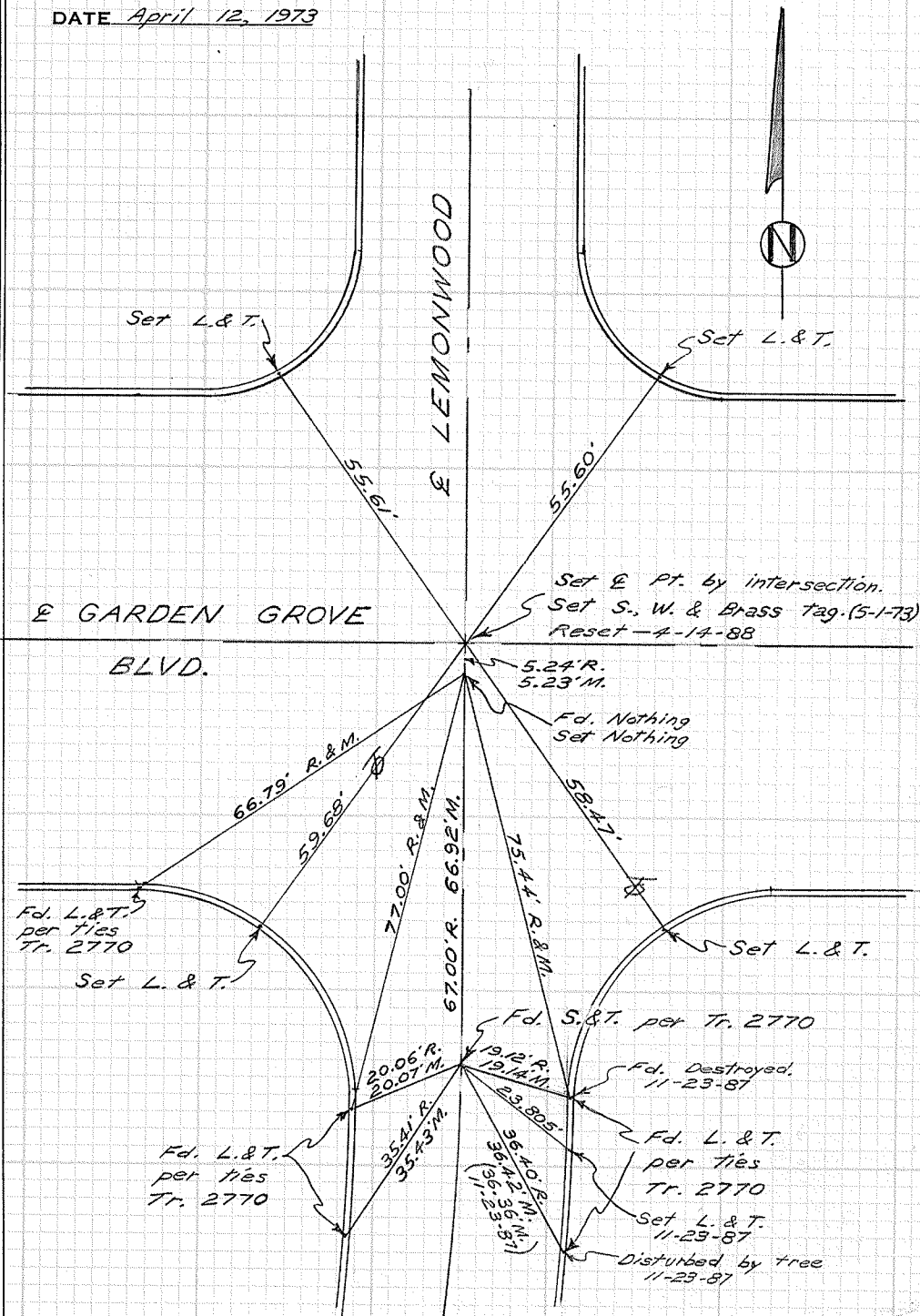
SURVEY BY Prickett & Party TRACT NO. _____

DATE April 12, 1973

DO NOT EXTEND NOTES THIS SIDE OF LINE

SURVEYORS SERVICE COMPANY, COSTA MESA - STOCK NO. 411

A319.001 P. 50



E GARDEN GROVE
BLVD.

E LEMONWOOD

Set L. & T.

Set L. & T.

Set E. Pt. by intersection.
Set S., W. & Brass tag (5-1-73)
Reset - 4-14-88

5.24' R.
5.23' M.

Fd. Nothing
set Nothing

66.79' R.&M.
59.69'

77.00' R.&M.
67.00' R. 66.92' M.

75.44' R.&M.
58.47'

Fd. L. & T.
per ties
Tr. 2770

Set L. & T.

Set L. & T.

Fd. S. & T. per Tr. 2770

Fd. Destroyed.
11-23-87

Fd. L. & T.
per ties
Tr. 2770

Fd. L. & T.
per ties
Tr. 2770

Set L. & T.
11-23-87

Disturbed by tree
11-23-87

35.41' R.
35.73' M.
19.12' R.
19.14' M.
23.805'
35.700' R.&M.
36.42' S. 6' N. 81'
(11-23-81)



CITY OF GARDEN GROVE, CALIFORNIA

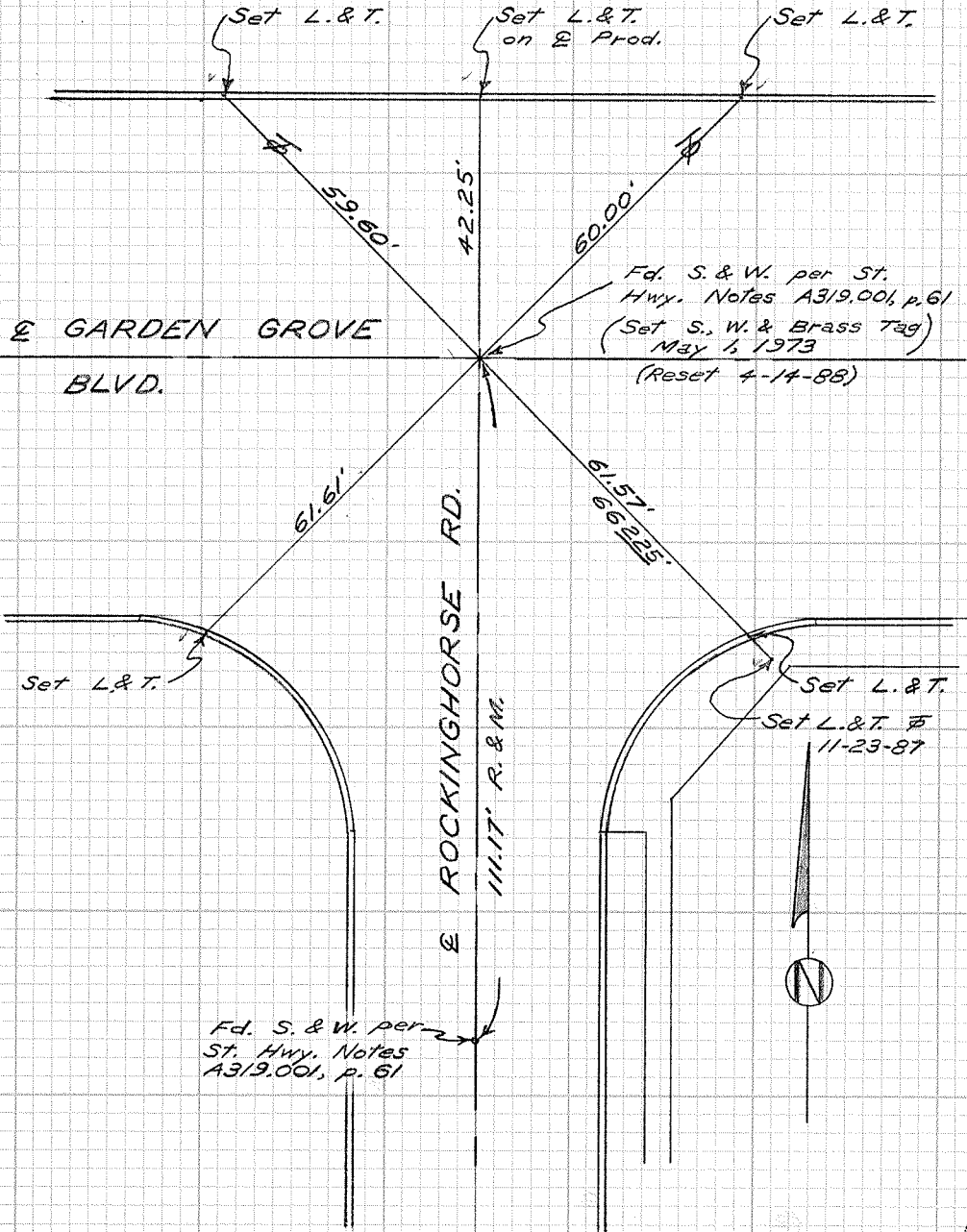
SURVEY OF Garden Grove Blvd. & Rockinghorse T B NO. 3 PAGE 43

SURVEY BY Prickett & Party TRACT NO. _____

DATE April 12, 1973

DO NOT EXTEND NOTES THIS SIDE OF LINE

SURVEYORS SERVICE COMPANY, COSTA MESA - STOCK NO. 411



CITY OF GARDEN GROVE, CALIFORNIA

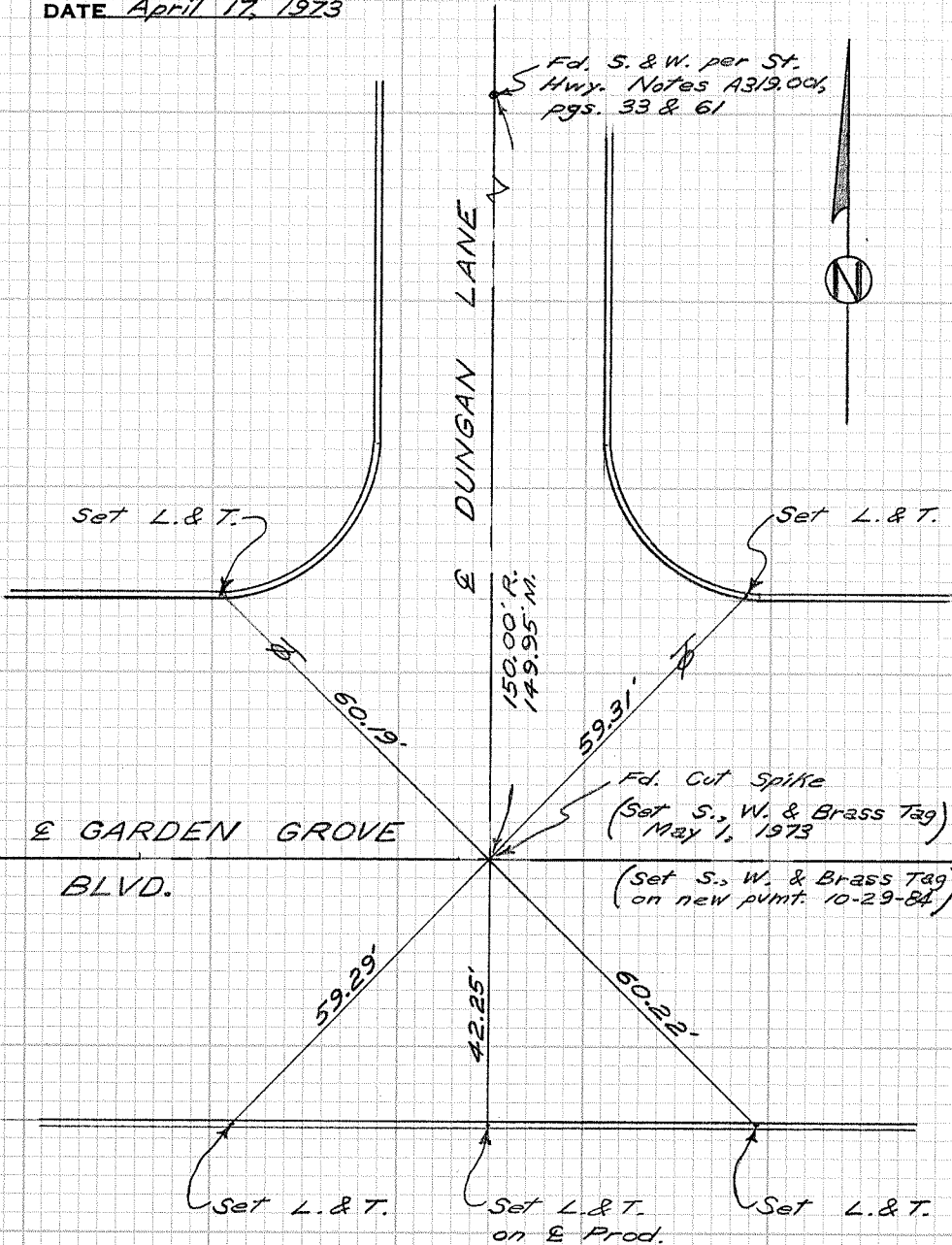
SURVEY OF Garden Grove Blvd. & Dungan T B NO. 3 PAGE 44

SURVEY BY Prickett & Party TRACT NO. _____

DATE April 17, 1973

DO NOT EXTEND NOTES THIS SIDE OF LINE

SURVEYORS SERVICE COMPANY, COSTA MESA - STOCK NO. 411



CITY OF GARDEN GROVE, CALIFORNIA

SURVEY OF Groveview + Lampson T B NO. 3 PAGE 45

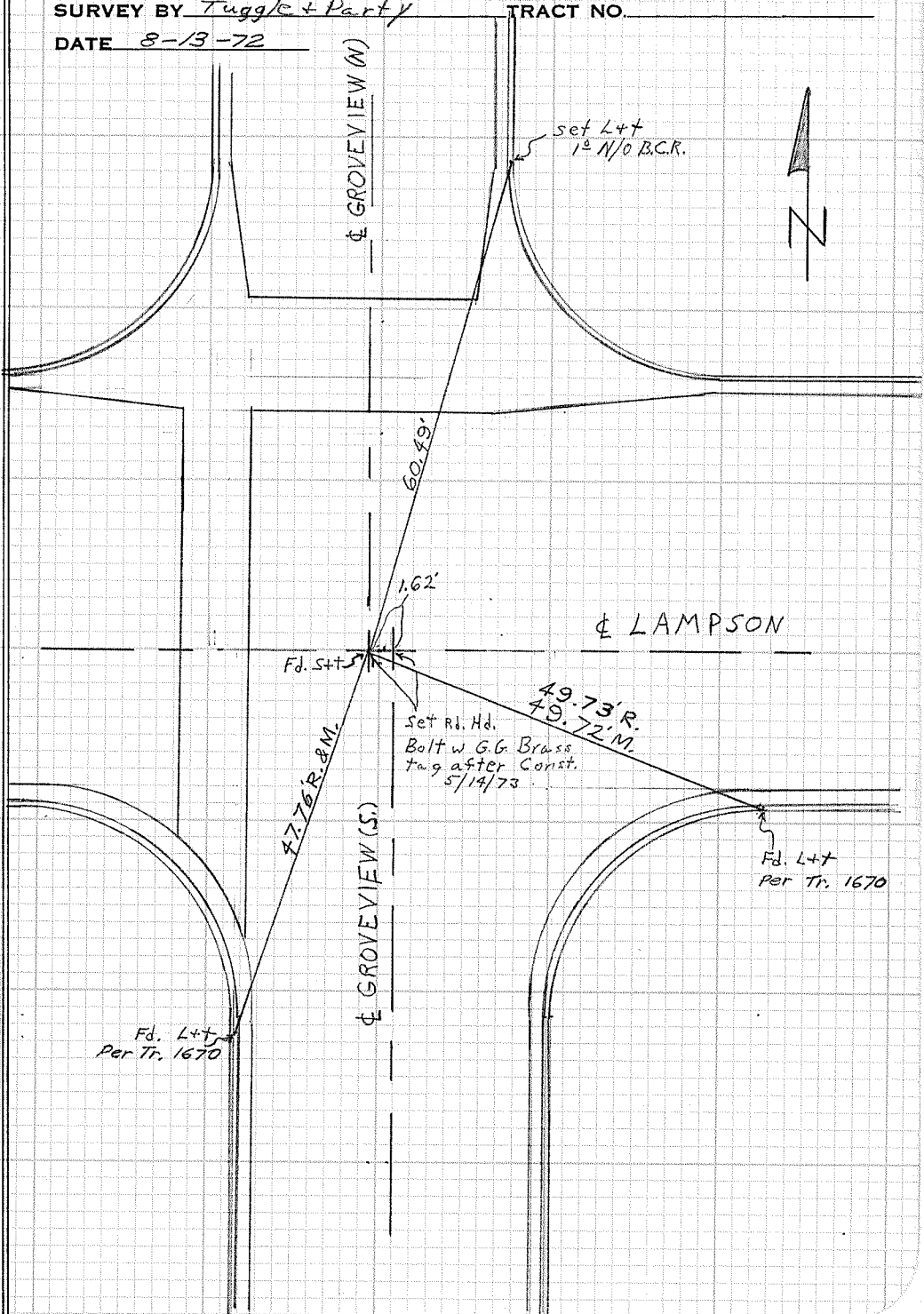
SURVEY BY Tuggle + Party TRACT NO. _____

DATE 8-13-72

DO NOT EXTEND NOTES THIS SIDE OF LINE

SURVEYORS SERVICE COMPANY; CARTA MESA -- STOCK NO. 411

1538
1570



CITY OF GARDEN GROVE, CALIFORNIA

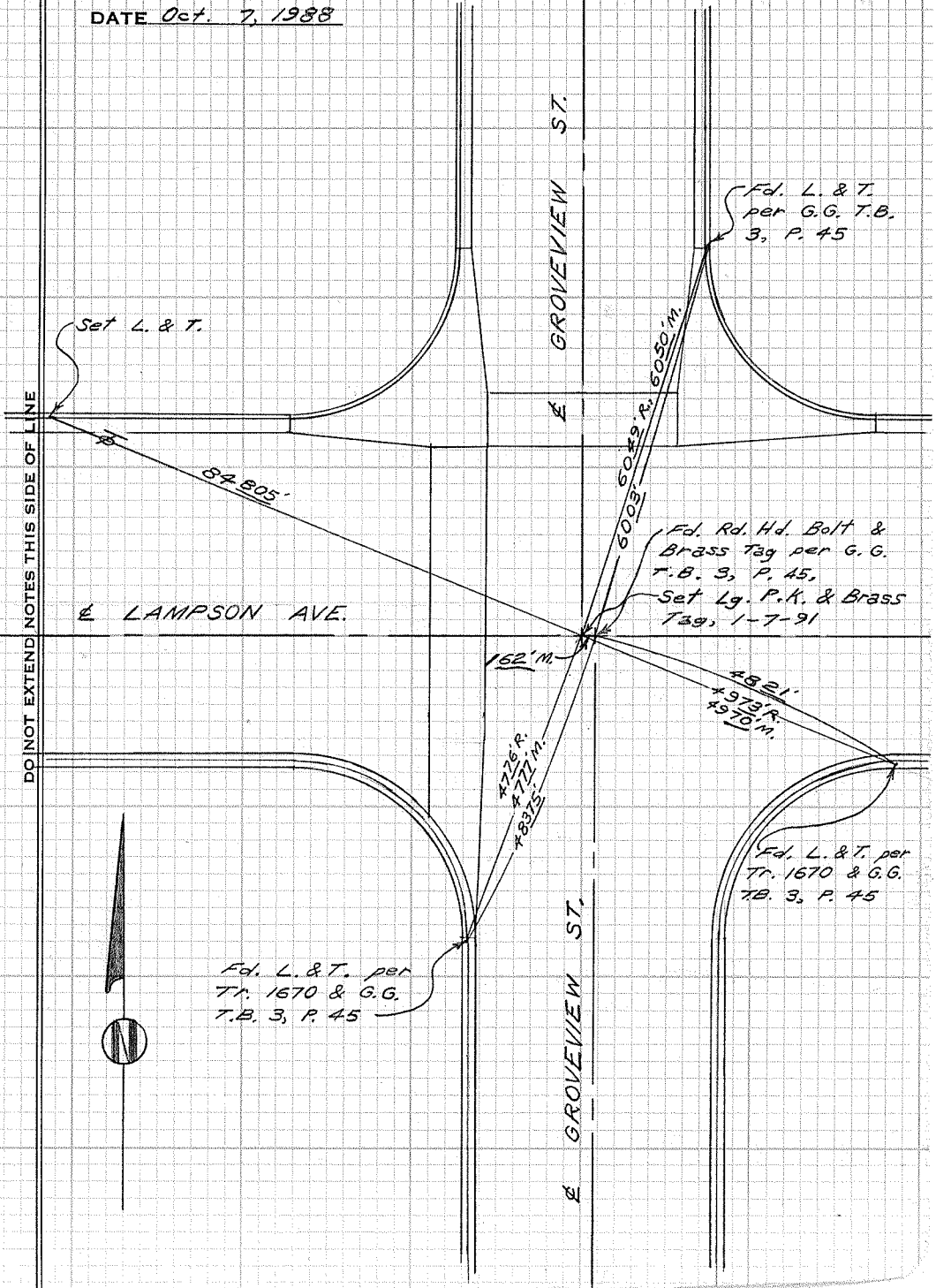
SURVEY OF *Groveview St. & Lampson Ave.* T.B. NO. 3 PAGE 45A

SURVEY BY *Prickett & Party* TRACT NO. _____

DATE *Oct. 7, 1988*

SURVEYORS SERVICE COMPANY, SANTA MESA - STOCK NO. 411

DO NOT EXTEND NOTES THIS SIDE OF LINE



CITY OF GARDEN GROVE, CALIFORNIA

SURVEY OF Lampson Ave & Blackthorn St T B NO. 3 PAGE 46

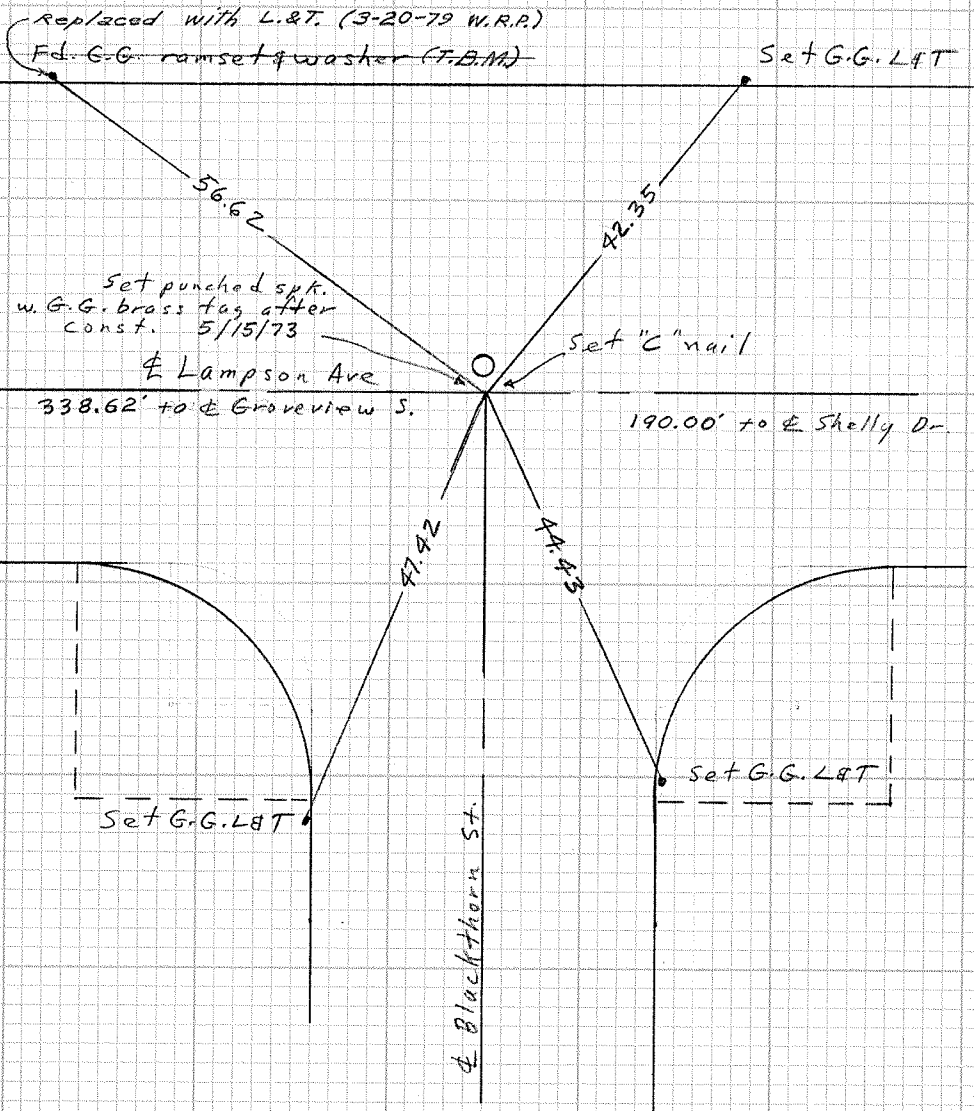
SURVEY BY Tuggle & party TRACT NO. _____

DATE 5/15/73

Scale 1" = 20'



DO NOT EXTEND NOTES THIS SIDE OF LINE



SURVEYORS SERVICE COMPANY, COSTA MESA - STOCK NO. 411

CITY OF GARDEN GROVE, CALIFORNIA

SURVEY OF *Lampson Ave. & Blackthorn St.* T.B. NO. 3 PAGE 46A

SURVEY BY *Prickett & Party*

TRACT NO. _____

DATE *Oct. 7, 1988*

*Fd. L. & T. per
G.G. T.B. 3, P. 46*

*Fd. L. & T. per
G.G. T.B. 3, P. 46*

56.92' R. & M.

42.35' R. 42.37' M.

☒ LAMPSON AVE.

*Fd. S. & Brass Tag
per G.G. T.B. 3, P. 46*

*Set L., T. & Brass Tag
1-8-91*

47.22' R. & M.

44.43' R. & M.

*Fd. L. & T.
per G.G. T.B.
3, P. 46*

*Fd. L. & T.
per G.G. T.B. 3,
P. 46*


☒ BLACKTHORN ST.

DO NOT EXTEND NOTES THIS SIDE OF LINE

SURVEYORS SERVICE COMPANY, SANTA MESA - STOCK NO. 411



166
172.62
338.62



DO NOT EXTEND NOTES THIS SIDE OF LINE

CITY OF GARDEN GROVE, CALIFORNIA

SURVEY OF SHELLEY DR. + LAMPSON AVE T B NO. 3 PAGE 47

SURVEY BY Tuggle TRACT NO. _____

DATE 8-13-72



Set G.G. L+T. Prod.

32.11

☩ LAMPSON AVE.

Fd. S+T
Per Tr. Ties 3454
Reset S+W with G.G.
Brass tag after Const.
5/11/73

61.00 R & M

61.70 R.
61.69 M.

55.32 R.
55.31 M.

Fd. L+T
Per. Tr. 3454

☩ SHELLEY DR.

Fd. L+T
Per. Tr. 3454

Fd. L+T
Per. Tr. 3454

DO NOT EXTEND NOTES THIS SIDE OF LINE

SURVEYORS SERVICE COMPANY, COSTA MESA - STOCK NO. 411

CITY OF GARDEN GROVE, CALIFORNIA

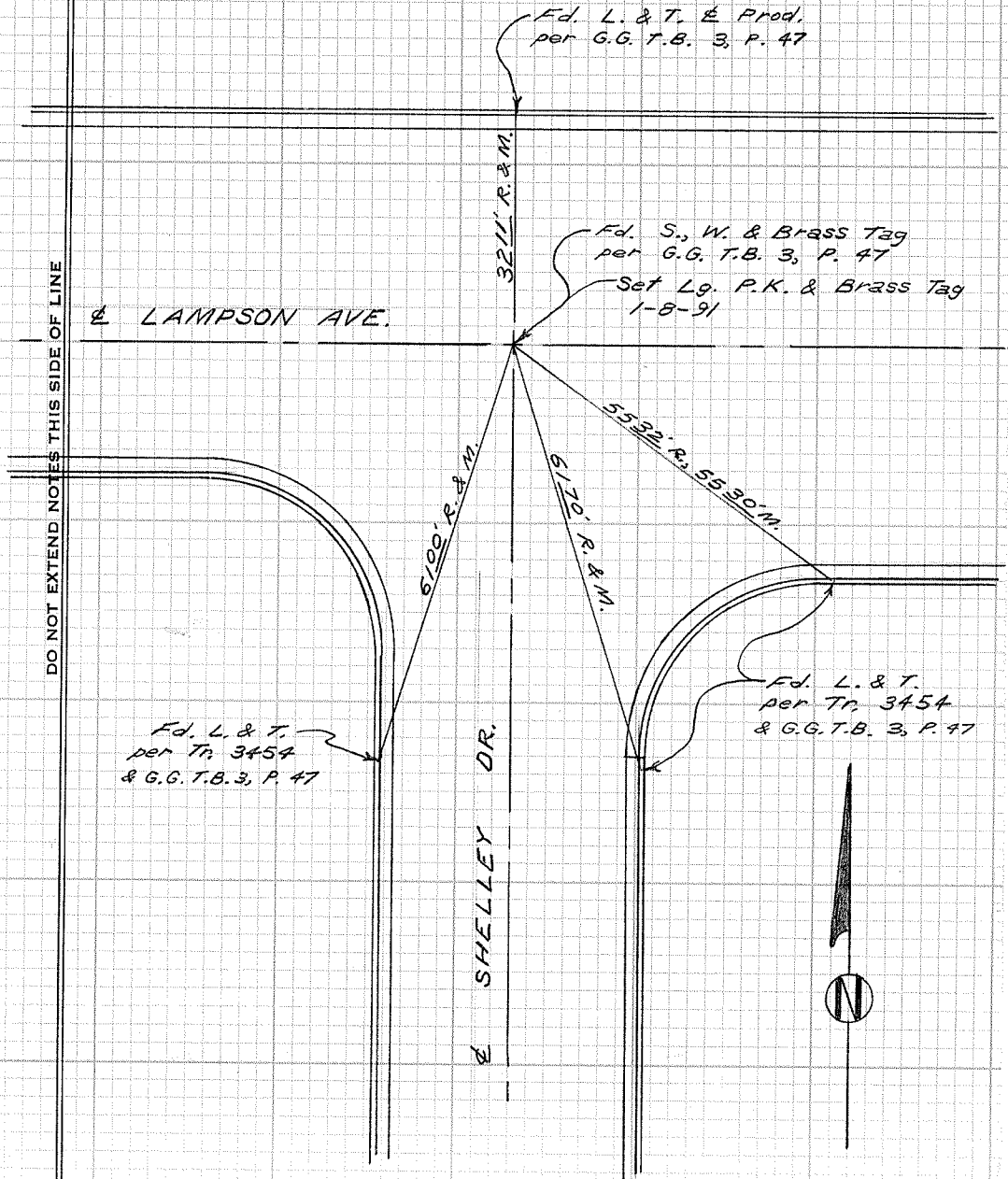
SURVEY OF Lampson Ave. & Shelley Dr T.B. NO. 3 PAGE 47A

SURVEY BY Prickett & Party TRACT NO. 3454

DATE Oct. 7, 1988

SURVEYORS SERVICE COMPANY, SANTA MESA - STOCK NO. 411

DO NOT EXTEND NOTES THIS SIDE OF LINE



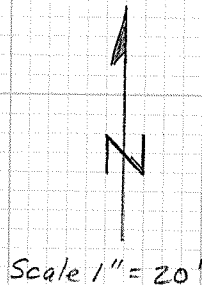
CITY OF GARDEN GROVE, CALIFORNIA

SURVEY OF Lampson Ave. & Morrie Lane TB NO. 3 PAGE 48

SURVEY BY Tuggle & party

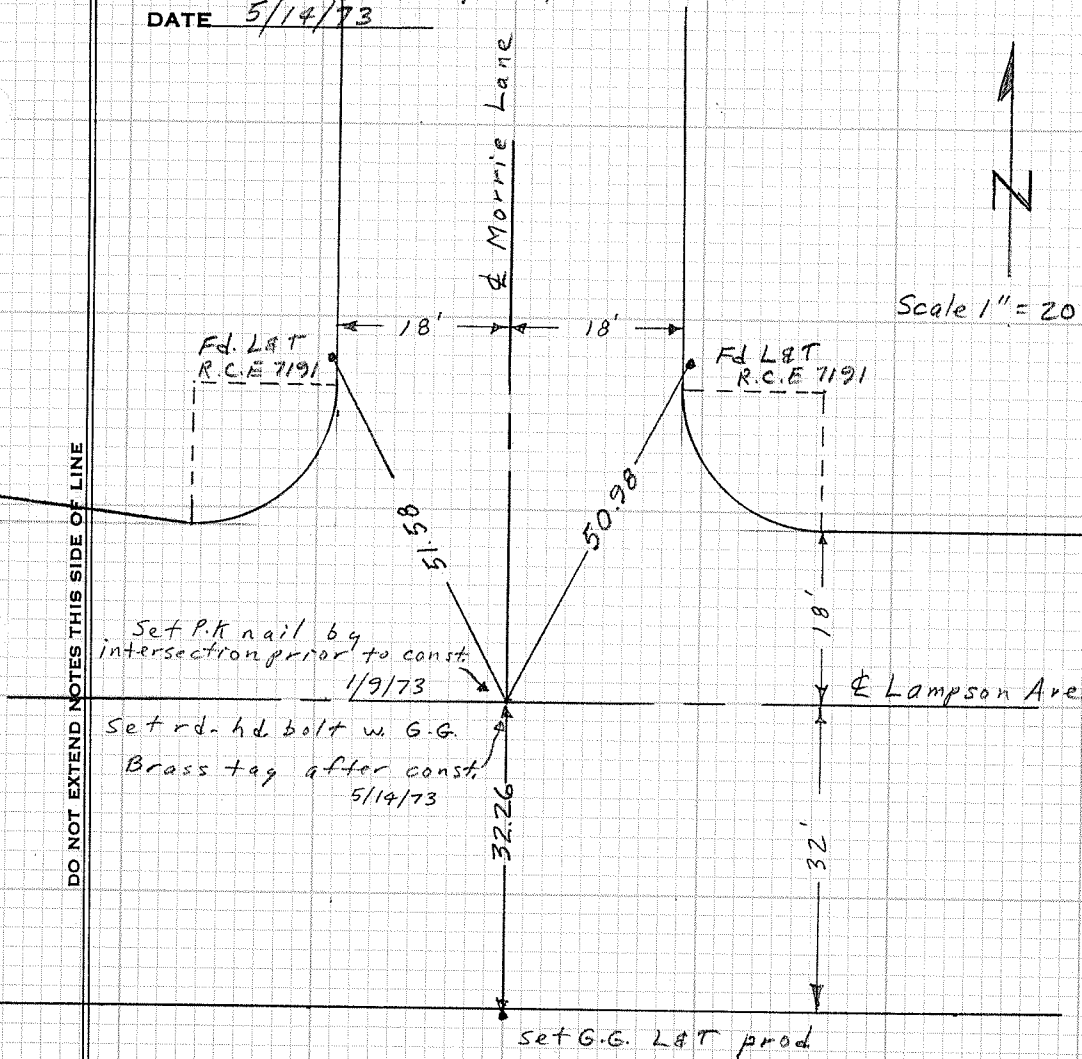
TRACT NO. _____

DATE 5/14/73



DO NOT EXTEND NOTES THIS SIDE OF LINE

SURVEYORS SERVICE COMPANY, C-STA MESA STOCK NO. 411



CITY OF GARDEN GROVE, CALIFORNIA

SURVEY OF Lampson Ave. & Morrie Lane T B NO. 3 PAGE 48A

SURVEY BY Prickett & Party TRACT NO. 2074

DATE Oct. 7, 1988

SURVEYORS SERVICE COMPANY, SANTA MESA - STOCK NO. 411

DO NOT EXTEND NOTES THIS SIDE OF LINE



Fd. L. & T., R.E. 7191,
per G.G. T.B. 3, P. 48

Fd. L. & T., R.E.
7191, per G.G.
T.B. 3, P. 48

Set L. & T.

⊕ LAMPSON AVE.

⊕ MORRIE LANE

S158°R, 51.585'
M 55.85'

S50°28'R, 50.985'
M 50.985'

46.815'

Fd. Rd. Hd. Bolt & Brass
Tag per G.G. T.B. 3, P. 48

Set Lg. P.K. & Brass Tag
1-8-91

S32°25'R,
32.265'
M 32.265'

82°32'

Set L. & T.

Fd. L. & T. & Prod.
per G.G. T.B. 3, P. 48

CITY OF GARDEN GROVE, CALIFORNIA

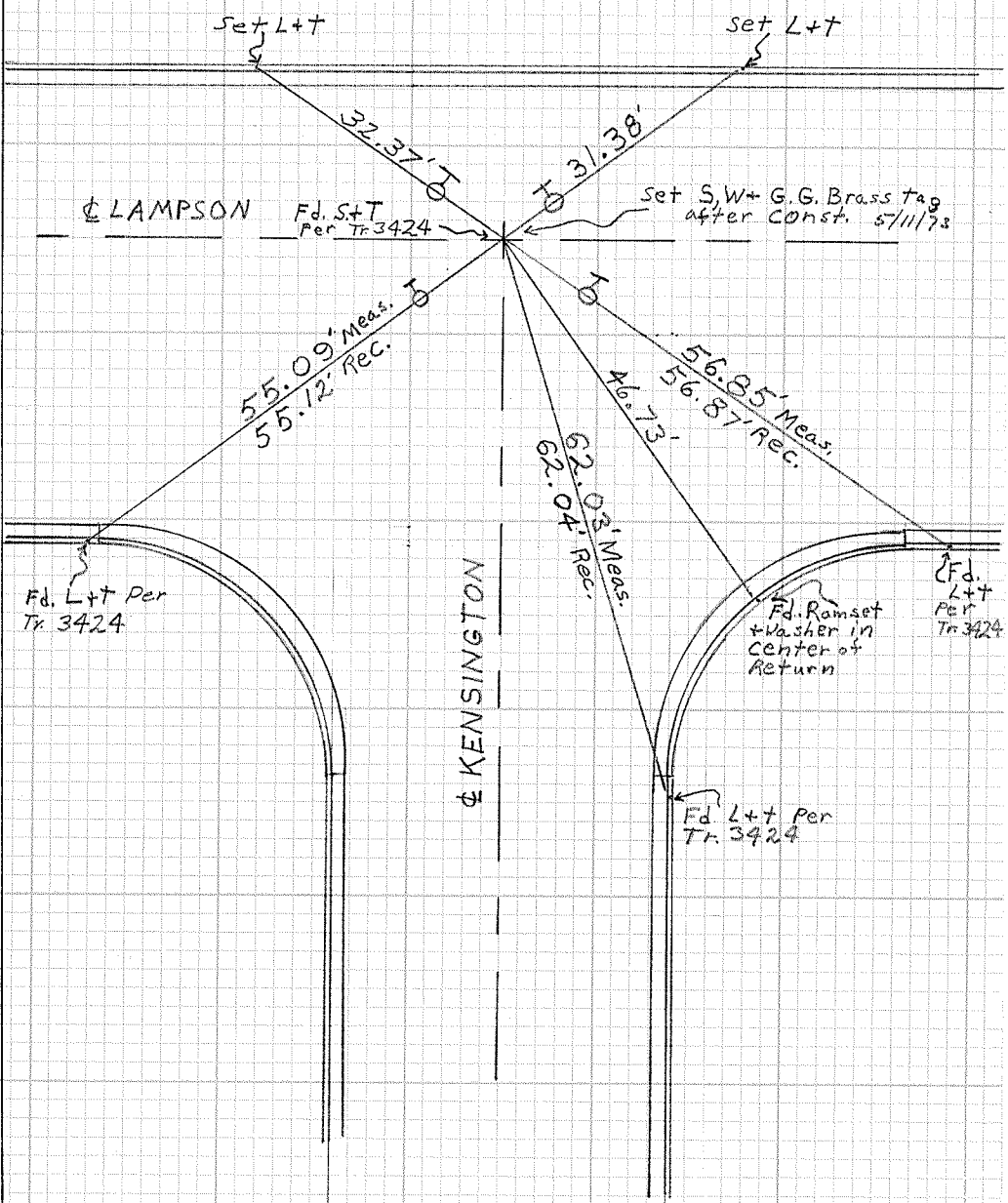
SURVEY OF Lampson + Kensington T B NO. 3 PAGE 49

SURVEY BY Tuggle + Party TRACT NO. _____

DATE August 13, 1972

DO NOT EXTEND NOTES THIS SIDE OF LINE

SURVEYORS SERVICE COMPANY; COSTA MESA - STOCK NO. 411



CITY OF GARDEN GROVE, CALIFORNIA

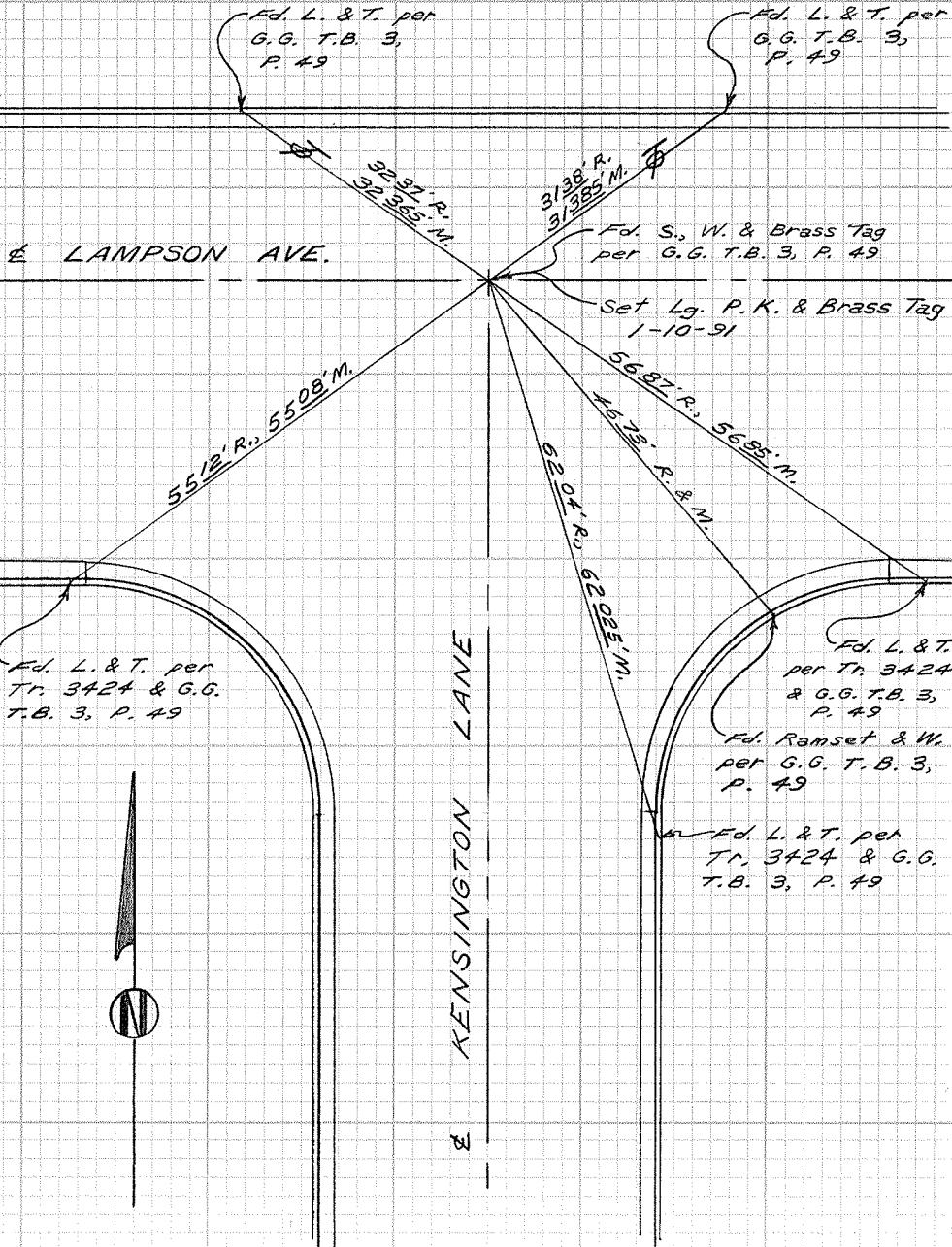
SURVEY OF Lampson Ave. & Kensington Ln. T B NO. 3 PAGE 49A

SURVEY BY Prickett & Party TRACT NO. 3424

DATE Oct. 7, 1988

SURVEYORS SERVICE COMPANY, SANTA MESA - STOCK NO. 411

DO NOT EXTEND NOTES THIS SIDE OF LINE



CITY OF GARDEN GROVE, CALIFORNIA

SURVEY OF Taft St + Paloma Ave. T B NO. 3 PAGE 50

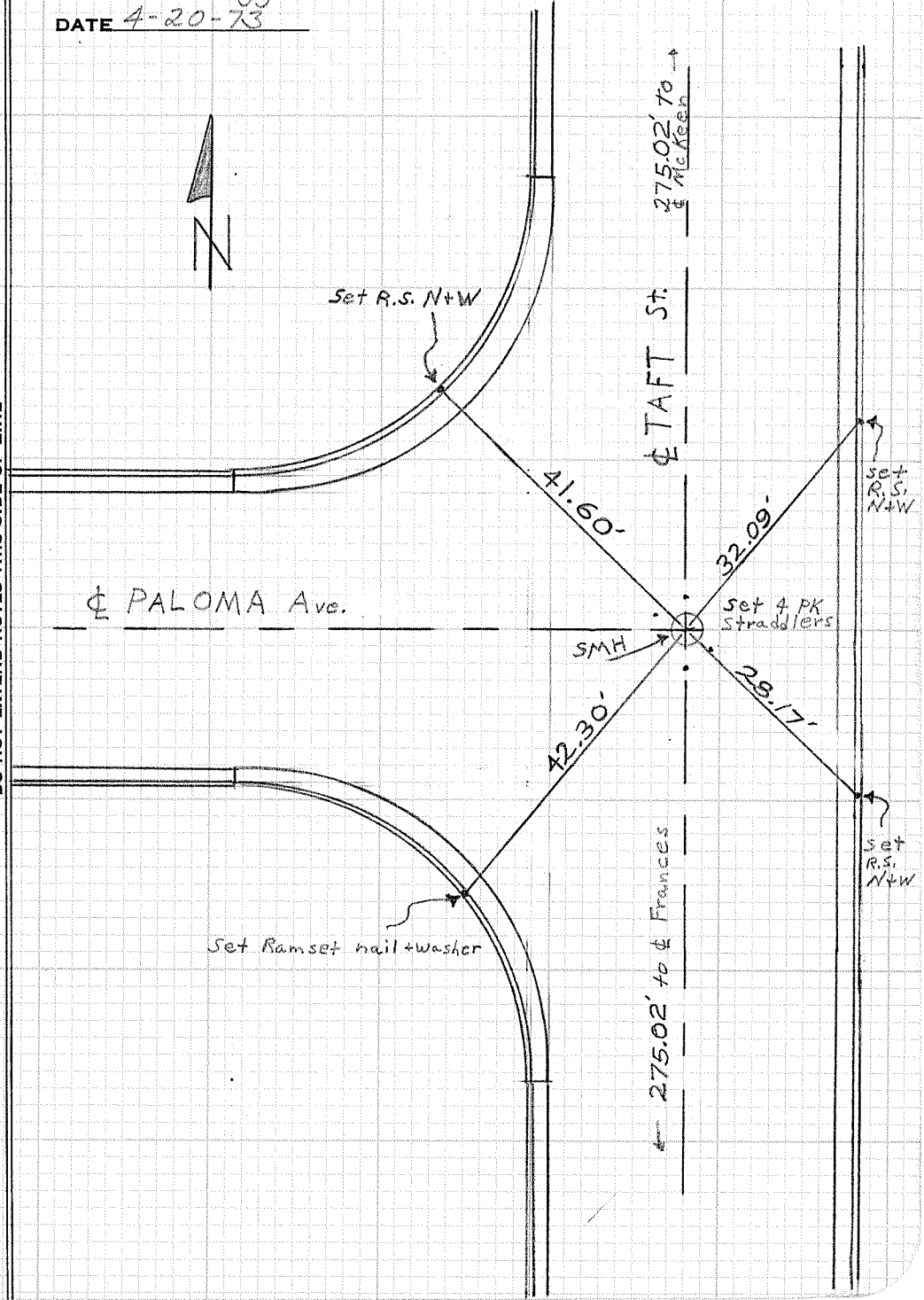
SURVEY BY Tuggle TRACT NO. 1172

DATE 4-20-73



DO NOT EXTEND NOTES THIS SIDE OF LINE

SURVEYORS SERVICE COMPANY, 6 STA MESA - STOCK NO. 411



CITY OF GARDEN GROVE, CALIFORNIA

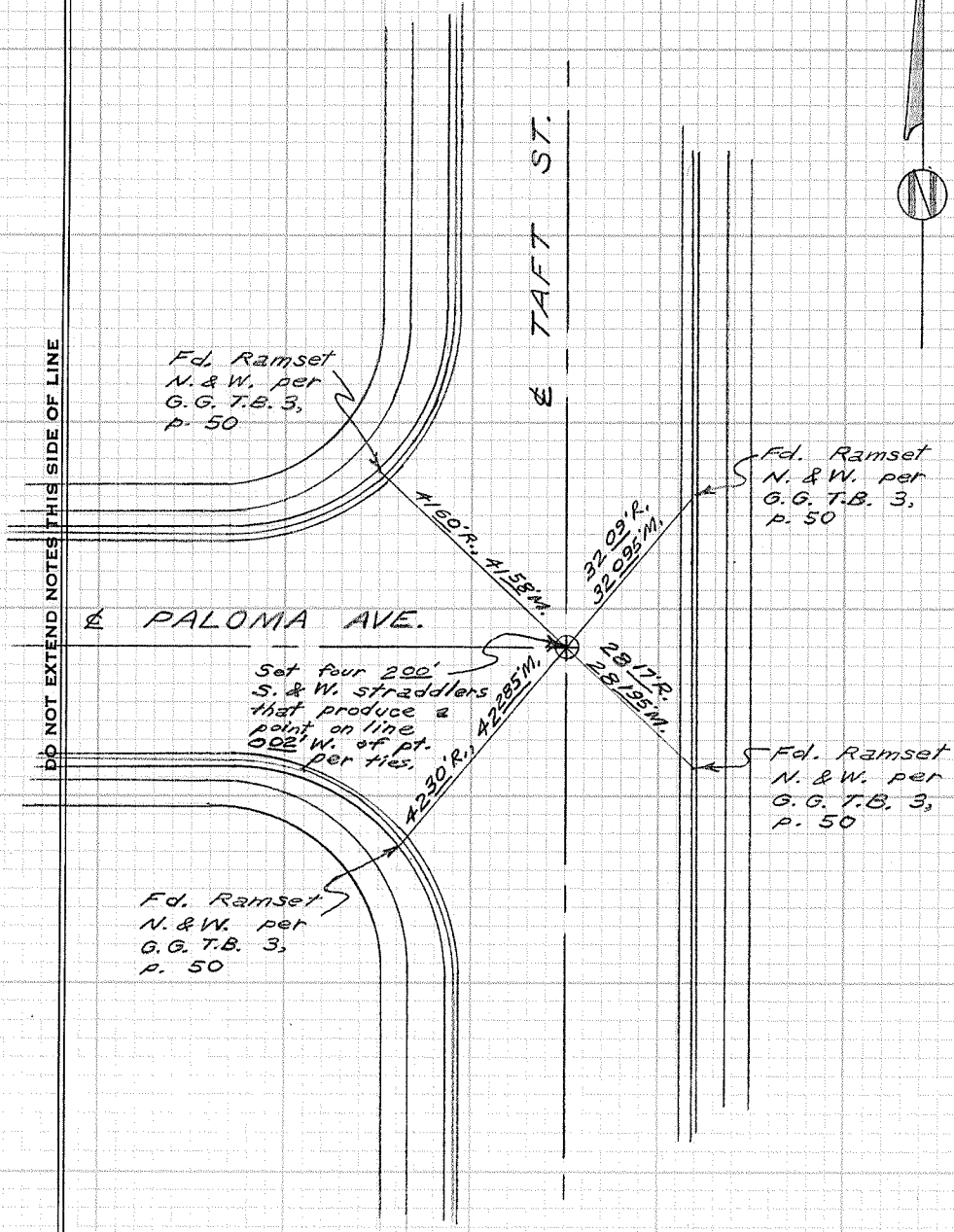
SURVEY OF Taft St. & Paloma Ave. T B NO. 3 PAGE 50A

SURVEY BY Prickett & Party TRACT NO. 1172

DATE Nov. 9, 1983

SURVEYORS SERVICE COMPANY STA MESA - STOCK NO. 411

DO NOT EXTEND NOTES THIS SIDE OF LINE



CITY OF GARDEN GROVE, CALIFORNIA

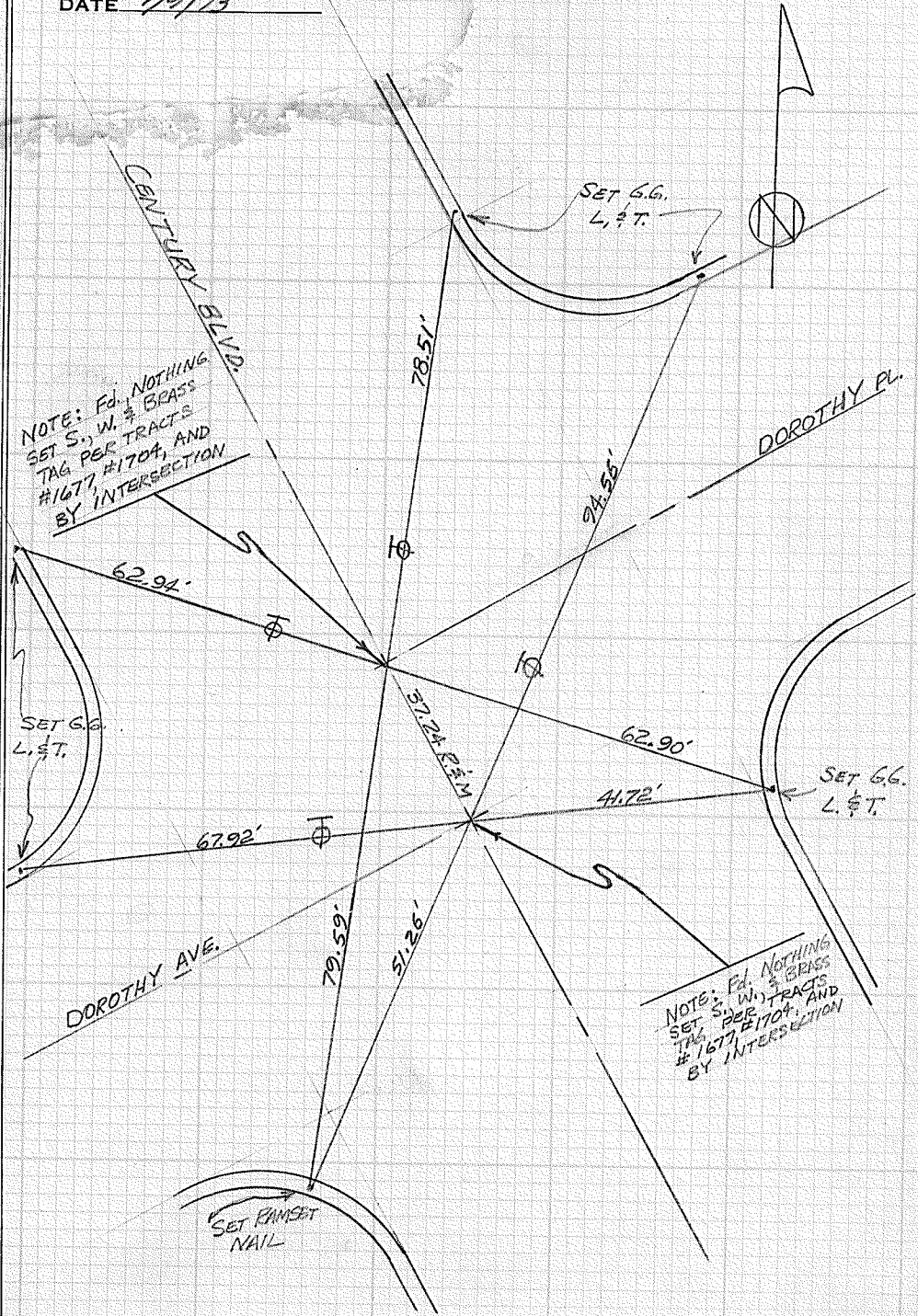
SURVEY OF CENTURY BLVD & DOROTHY TB NO. 9 PAGE 51

SURVEY BY TUGGLE & PARTY TRACT NO. _____

DATE 7/9/73

DO NOT EXTEND NOTES THIS SIDE OF LINE

SURVEYORS SERVICE COMPANY, SANTA MESA - STOCK NO. 411



CITY OF GARDEN GROVE, CALIFORNIA

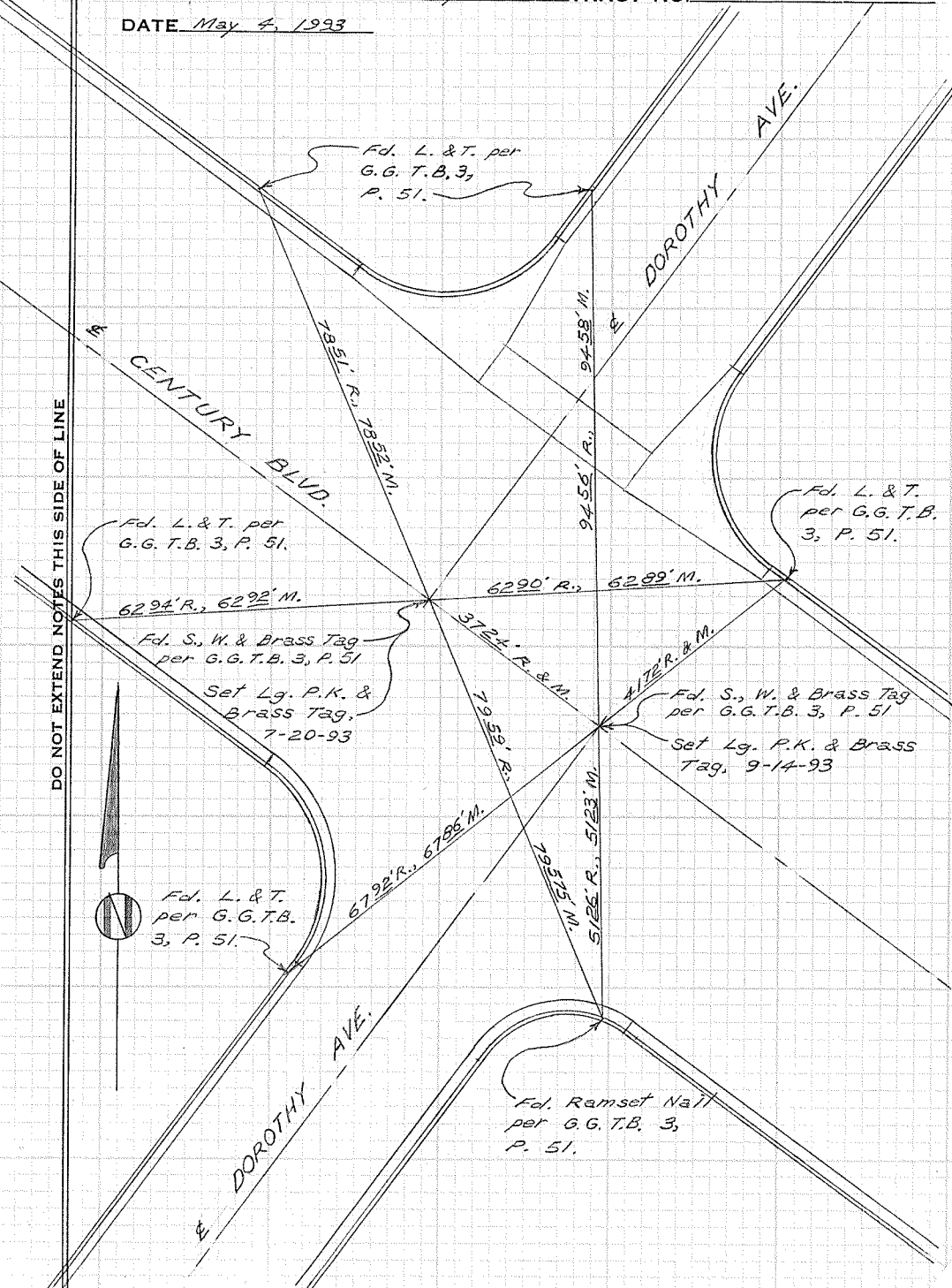
SURVEY OF Century Blvd. & Dorothy Ave. T B NO. 3 PAGE 51A

SURVEY BY Prickett & Party TRACT NO. _____

DATE May 4, 1933

SURVEYORS SERVICE COMPANY, TA MESA - STOCK NO. 411

DO NOT EXTEND NOTES THIS SIDE OF LINE



Fd. L. & T. per
G.G.T.B. 3,
P. 51.

Fd. L. & T. per
G.G.T.B. 3, P. 51.

6294' R., 6292' M.

Fd. S., W. & Brass Tag
per G.G.T.B. 3, P. 51

Set Lg. P.K. &
Brass Tag,
7-20-93

Fd. L. & T.
per G.G.T.B.
3, P. 51.

6792' R., 6788' M.

Fd. Ramset Nail
per G.G.T.B. 3,
P. 51.

Fd. L. & T.
per G.G.T.B.
3, P. 51.

Fd. S., W. & Brass Tag
per G.G.T.B. 3, P. 51

Set Lg. P.K. & Brass
Tag, 9-14-93

9458' M.
9456' R.

3724' R. & M.

4172' R. & M.

1952' R.
1951' R., 5123' M.

E

E

E

CENTURY BLVD.

DOROTHY AVE.

DOROTHY AVE.

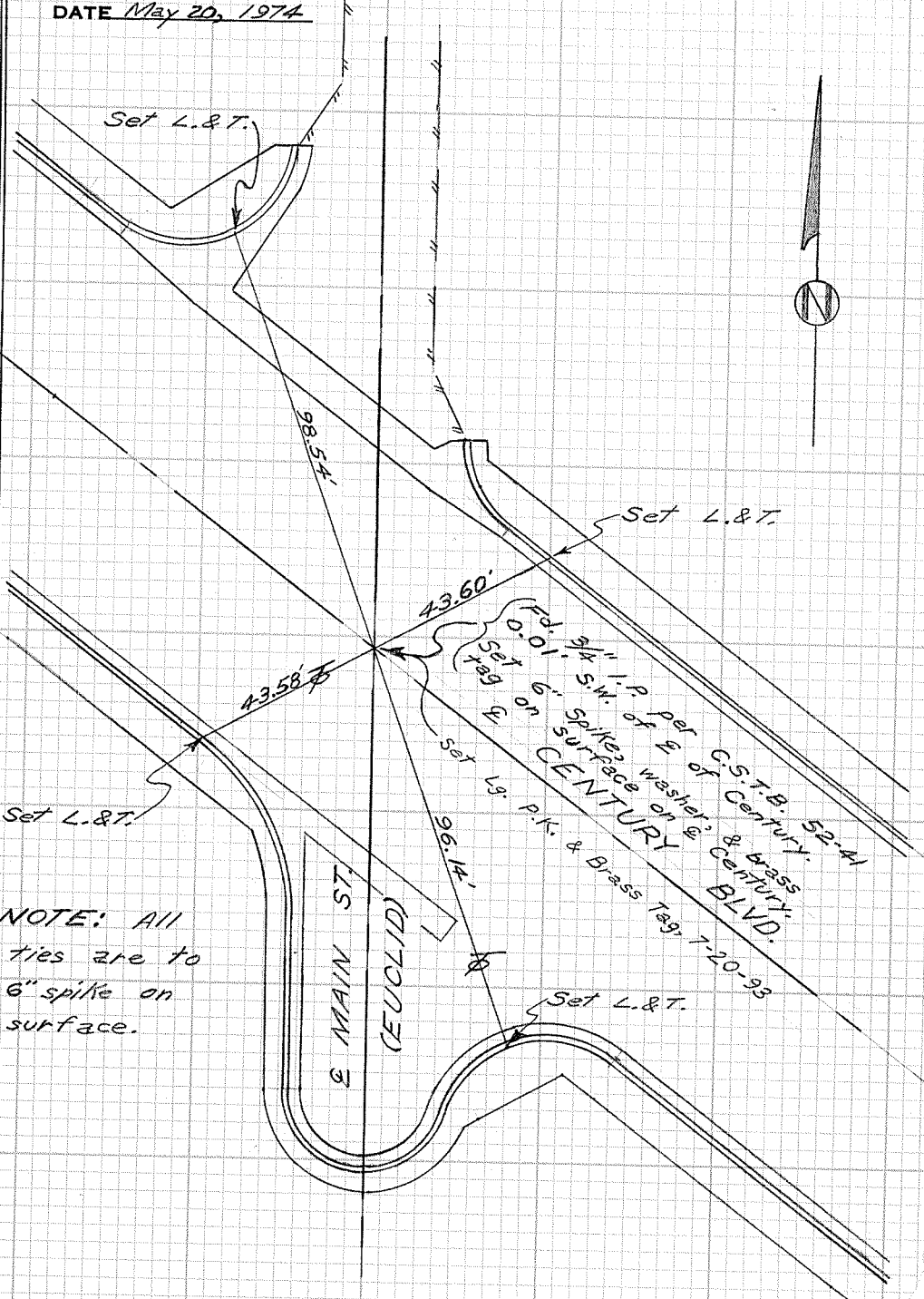
CITY OF GARDEN GROVE, CALIFORNIA

SURVEY OF *Century & Main (Euclid)* T B NO. 3 PAGE 52

SURVEY BY *Prickett & Party* TRACT NO. _____

DATE *May 20, 1974*

DO NOT EXTEND NOTES THIS SIDE OF LINE



NOTE: All ties are to 6" spike on surface.

(Fd. $\frac{3}{4}$ " I.P. per C.S.T.B. 52-41
 0-01' S.W. of E of Century.
 Set 789 6" on surface of E of Century.
 Splitter washer & Brass
 CENTURY BLVD.
 Set 191 P.K. & Brass 789, 7-20-93

SURVEYORS SERVICE COMPANY, COSTA MESA - STOCK NO. 411

CITY OF GARDEN GROVE, CALIFORNIA

SURVEY OF *Century Blvd. & Main St.*

T B NO. 3

PAGE 52A

SURVEY BY *Prickett & Party*

TRACT NO. _____

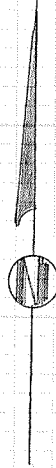
DATE *Sept. 12, 1994*

OSTA MESA - STOCK NO. 411

SURVEYORS SERVICE COMPAN

DO NOT EXTEND NOTES THIS SIDE OF LINE

E MAIN ST. - Vacated



Set L. & T.

79.33'

Set L. & T.

4387' ±

Fd. Lg. P.K. & Brass Tag
per G.G. T.B. 3, P. 52

2358' R. 2 M.

Fd. L. & T.
per G.G. T.B. 3, P. 52

951' R. 9 5/12" M.

CENTURY BLVD.

Fd. L. & T. per
G.G. T.B. 3, P. 52

CITY OF GARDEN GROVE, CALIFORNIA

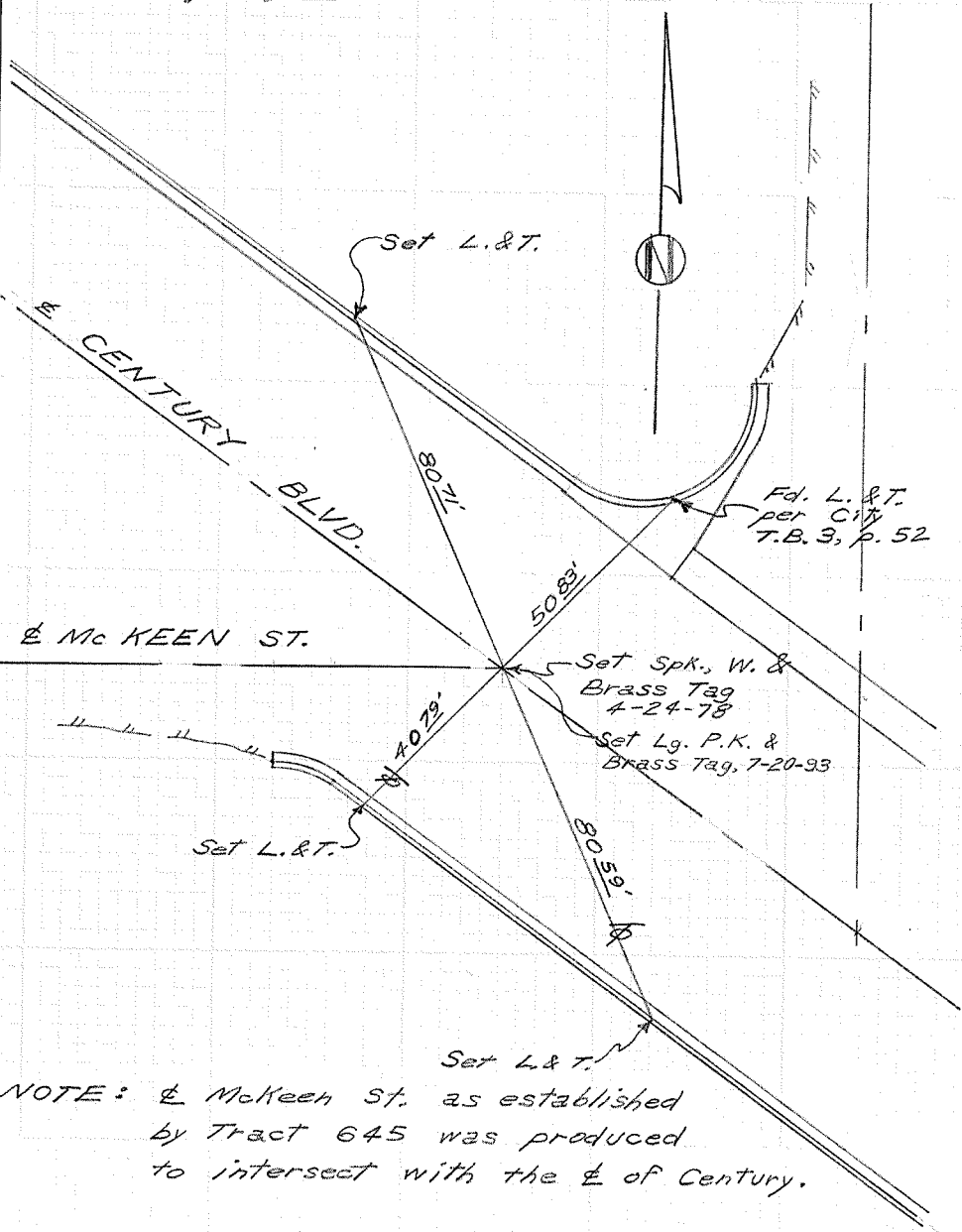
SURVEY OF Century & McKeen T B NO. 3 PAGE 53

SURVEY BY Prickett & Party TRACT NO. _____

DATE May 16, 1978

SURVEYORS SERVICE COMPANY COSTA MESA - STOCK NO. 411

DO NOT EXTEND NOTES THIS SIDE OF LINE



CITY OF GARDEN GROVE, CALIFORNIA

SURVEY OF Century Blvd. & McKee St. T B NO. 3 PAGE 53A

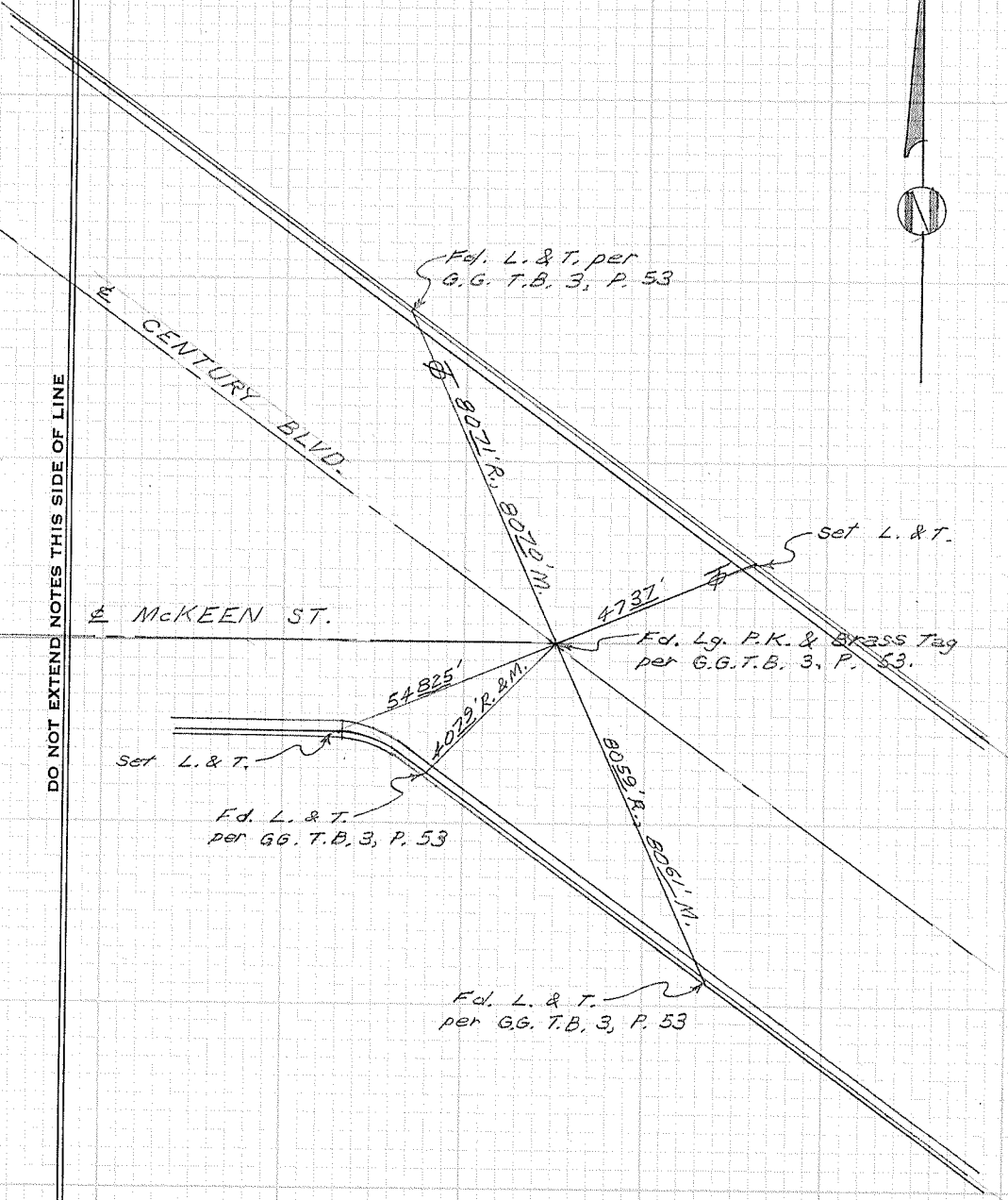
SURVEY BY Prickett & Party TRACT NO. _____

DATE Sept. 12, 1994



SURVEYORS SERVICE COMPANY COSTA MESA - STOCK NO. 411

DO NOT EXTEND NOTES THIS SIDE OF LINE



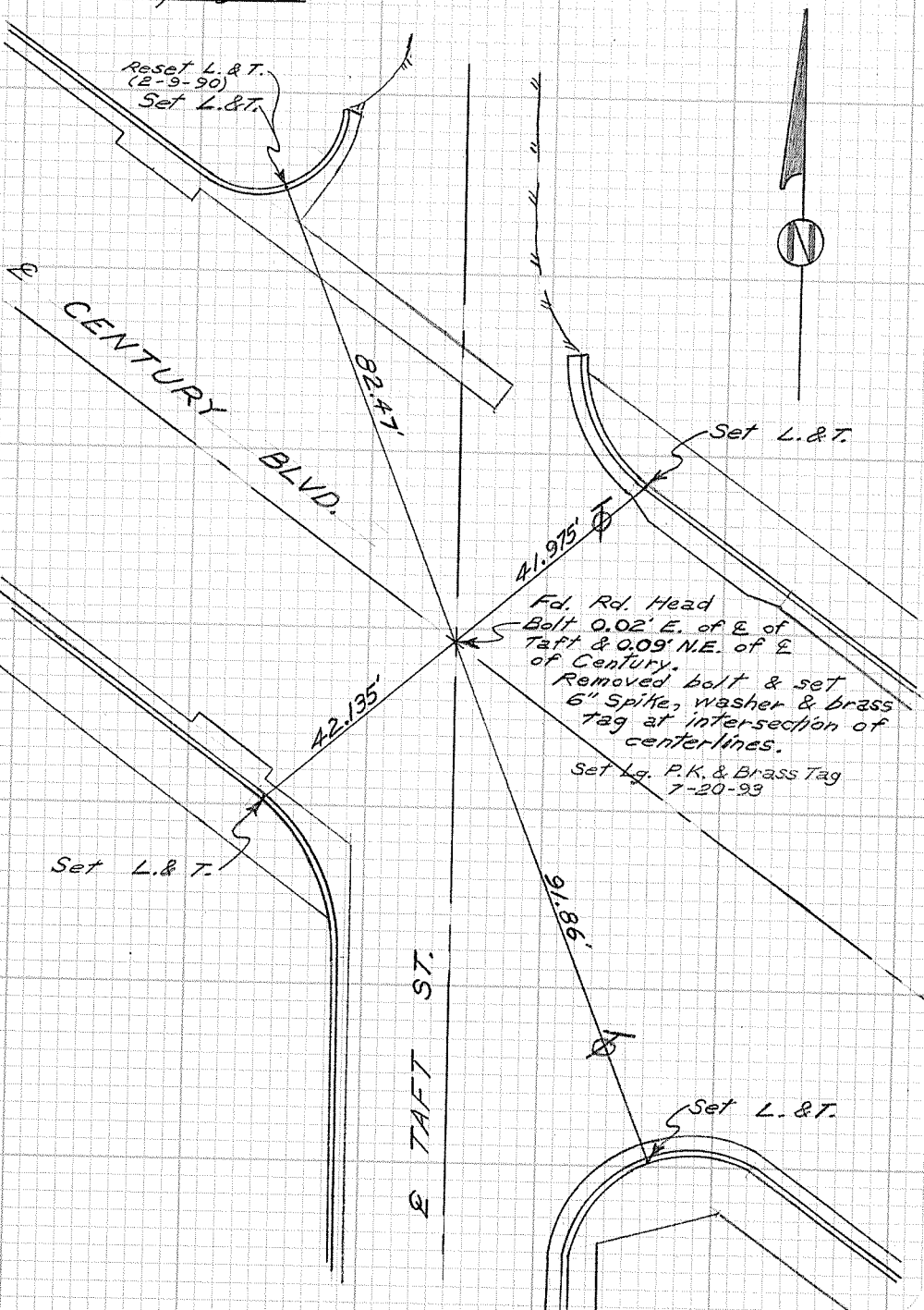
CITY OF GARDEN GROVE, CALIFORNIA

SURVEY OF Taft & Century T B NO. 3 PAGE 54

SURVEY BY Prickett & Party TRACT NO. _____

DATE May 20, 1974

DO NOT EXTEND NOTES THIS SIDE OF LINE



SURVEYORS SERVICE COMPANY, COSTA MESA - STOCK NO. 411

CITY OF GARDEN GROVE, CALIFORNIA

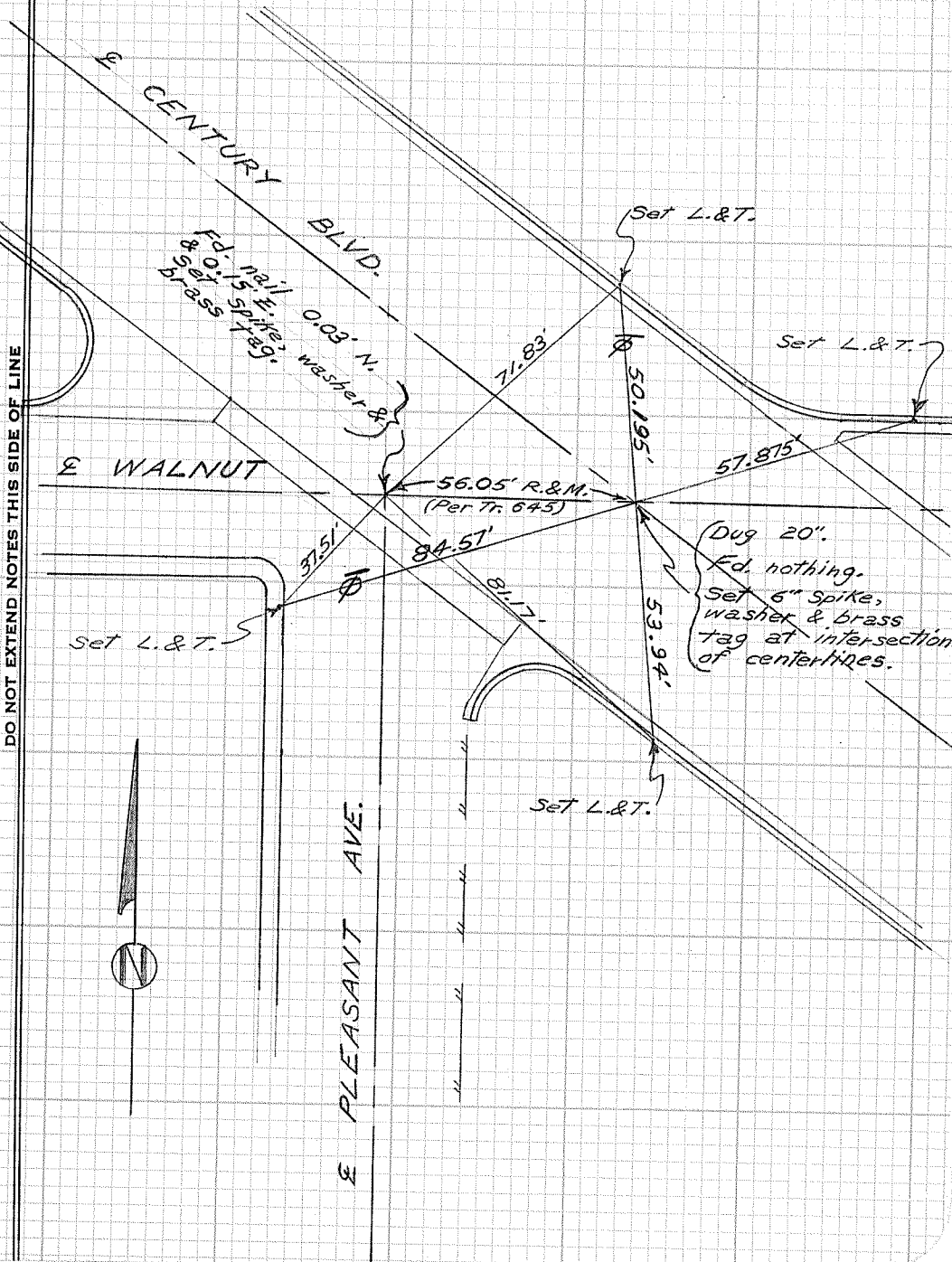
SURVEY OF Century & Walnut T B NO. 3 PAGE 55

SURVEY BY Prickett & Party TRACT NO. _____

DATE May 21, 1974

SURVEYORS SERVICE COMPANY, COSTA MESA - STOCK NO. 411

DO NOT EXTEND NOTES THIS SIDE OF LINE



CITY OF GARDEN GROVE, CALIFORNIA

SURVEY OF *Century Blvd. & Walnut & Pleasant* T B NO. 3 PAGE 55A

SURVEY BY *Prickett & Party* TRACT NO. _____

DATE *May 4, 1993*

SURVEYORS SERVICE COMPANY, TA MESA - STOCK NO. 411

DO NOT EXTEND NOTES THIS SIDE OF LINE

E CENTURY BLVD.

E WALNUT ST.

E PLEASANT ST.

Fd. Spks. W. & Brass Tag
per G.G. T.B. 3, P. 55.
Set Lg. P.K. &
Brass Tag, 7-20-93

Fd. L. & T. per
G.G. T.B. 3, P. 55.

7183' R.
71815' M.

50295' R.
5019' M.

5605' R. & M.
(per T. 645)

57875' R., 57888' M.

Fd. Spks., W. & Brass
Tag per G.G. T.B. 3,
P. 55.

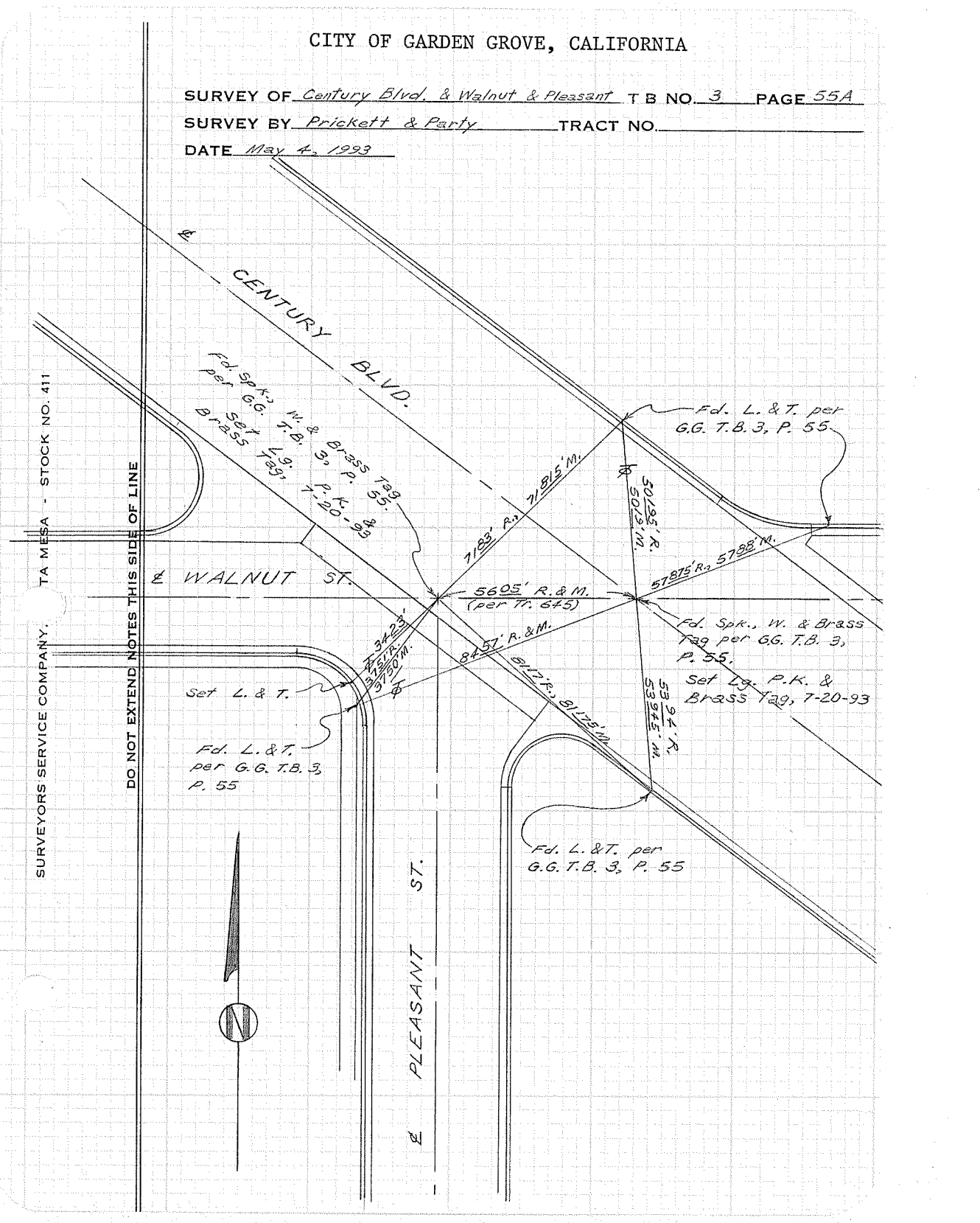
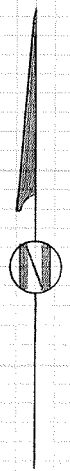
8457' R. & M.

Set Lg. P.K. &
Brass Tag, 7-20-93

Set L. & T.

Fd. L. & T.
per G.G. T.B. 3,
P. 55

Fd. L. & T. per
G.G. T.B. 3, P. 55



CITY OF GARDEN GROVE, CALIFORNIA

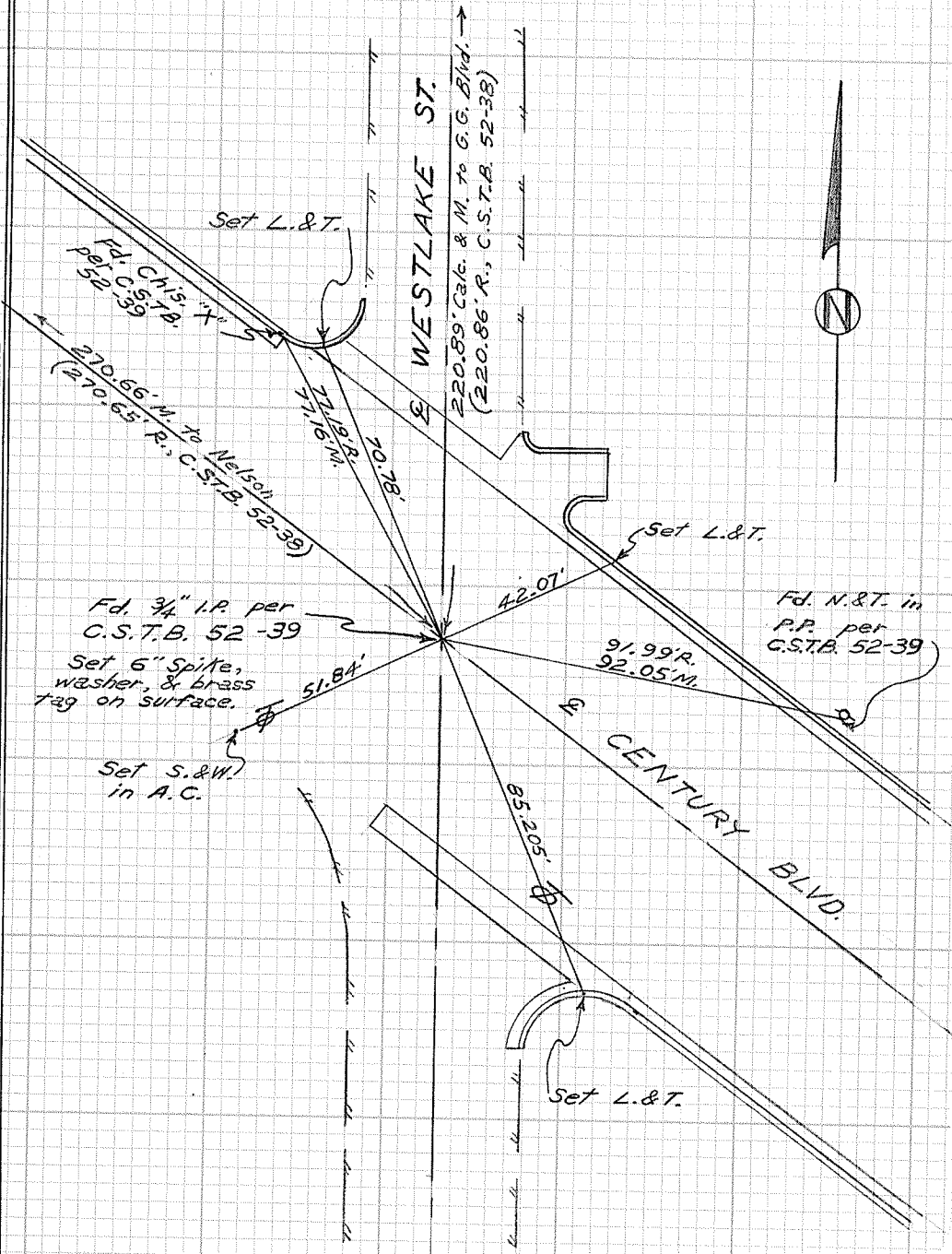
SURVEY OF Century & Westlake T B NO. 3 PAGE 56

SURVEY BY Prickett & Party TRACT NO. _____

DATE May 17, 1974

DO NOT EXTEND NOTES THIS SIDE OF LINE

SURVEYORS SERVICE COMPANY, COSTA MESA - STOCK NO. 411



CITY OF GARDEN GROVE, CALIFORNIA

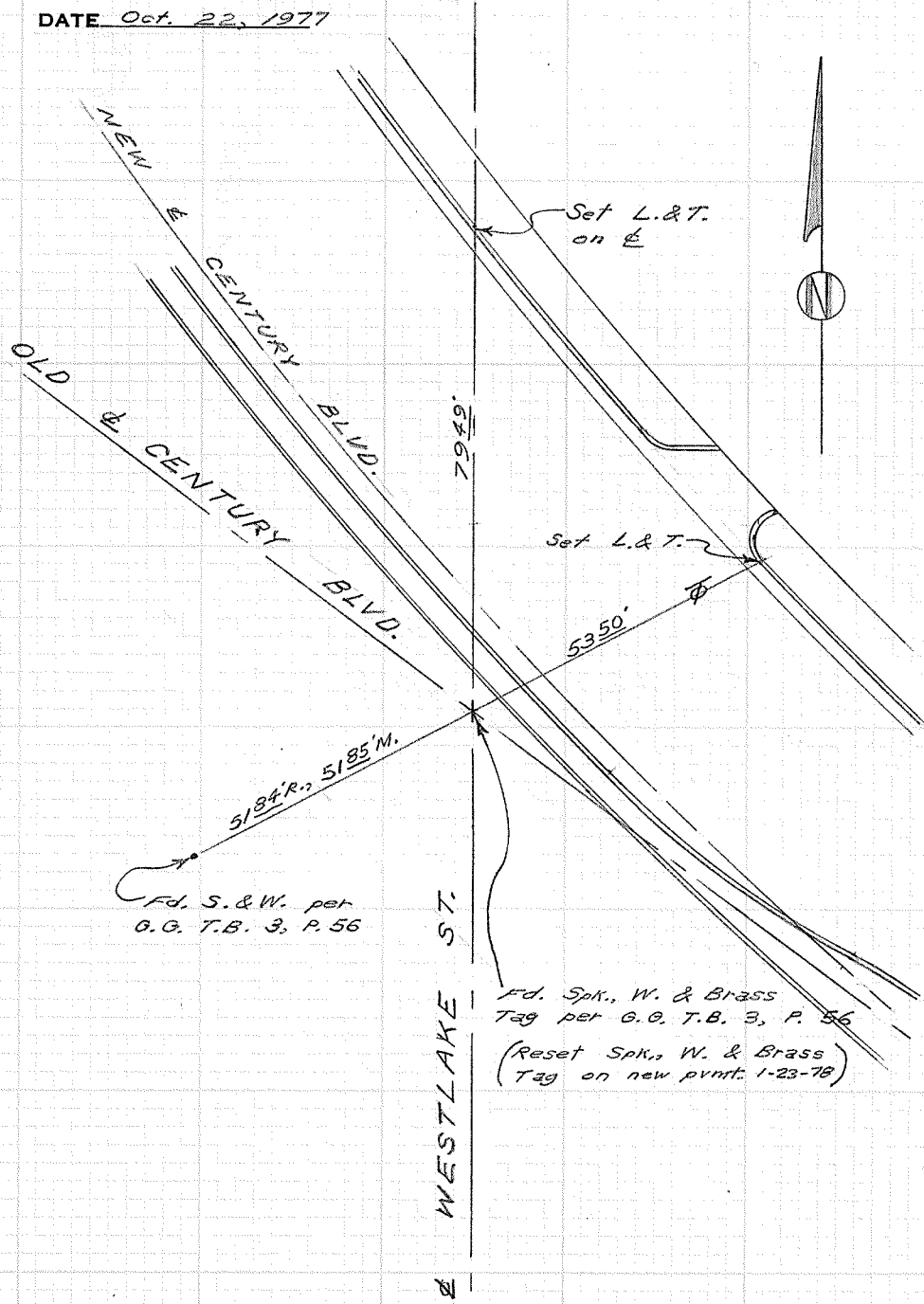
SURVEY OF Century Blvd. & Westlake T B NO. 3 PAGE 56A

SURVEY BY Prickett & Party TRACT NO. _____

DATE Oct. 22, 1977

SURVEYORS SERVICE COMPANY - STA MESA - STOCK NO. 411

DO NOT EXTEND NOTES THIS SIDE OF LINE



CITY OF GARDEN GROVE, CALIFORNIA

Garden Grove Blvd., Century,

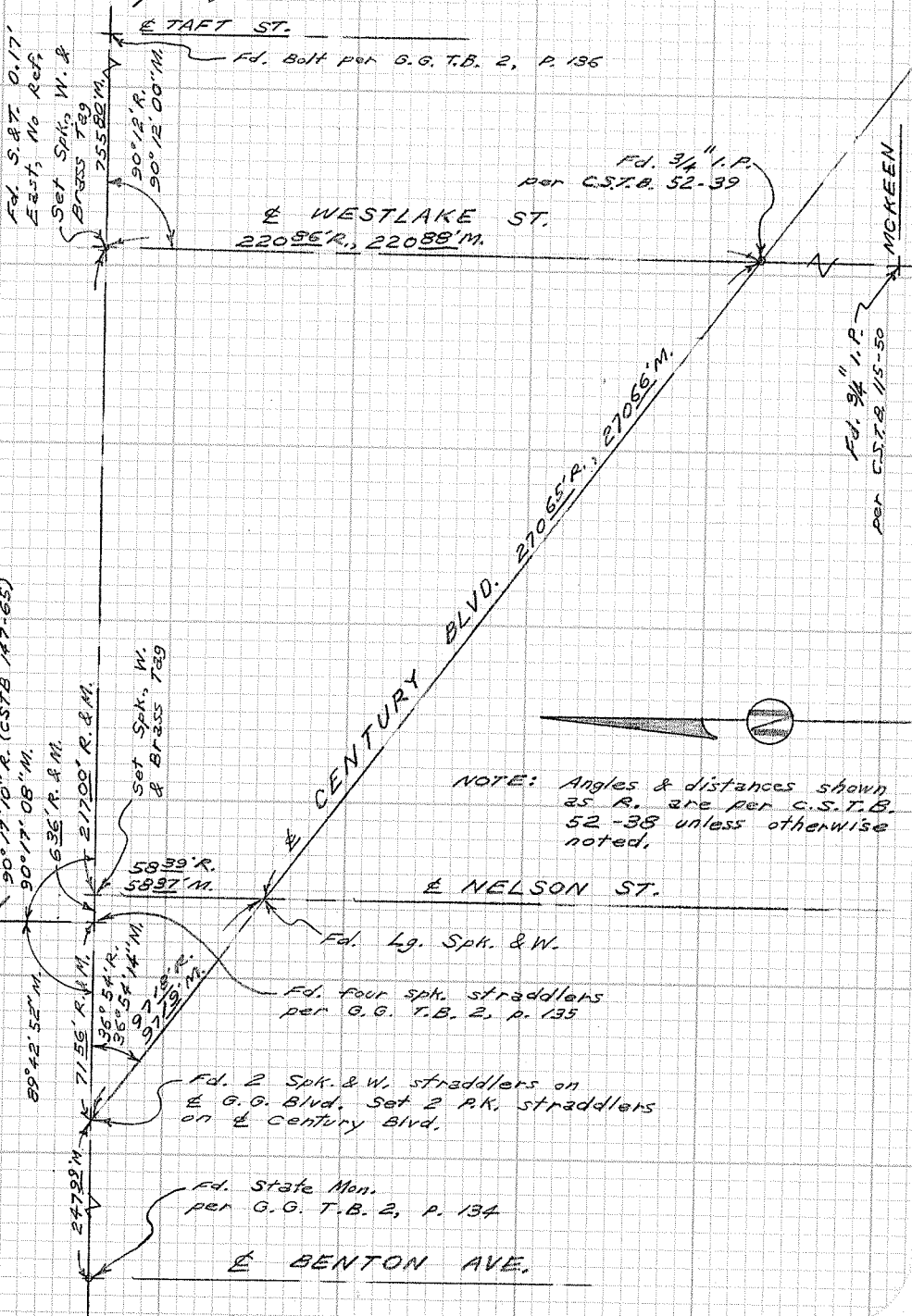
SURVEY OF Westlake & Nelson T B NO. 3 PAGE 57

SURVEY BY Prickett & Party TRACT NO. _____


DATE May 21, 1974

ANFORD SURVEYORS SERVICE COMPANY, COSTA MESA - STOCK NO. 411

DO NOT EXTEND NOTES THIS SIDE OF LINE



NOTE: Angles & distances shown as R. are per C.S.T.B. 52-38 unless otherwise noted.



CITY OF GARDEN GROVE, CALIFORNIA

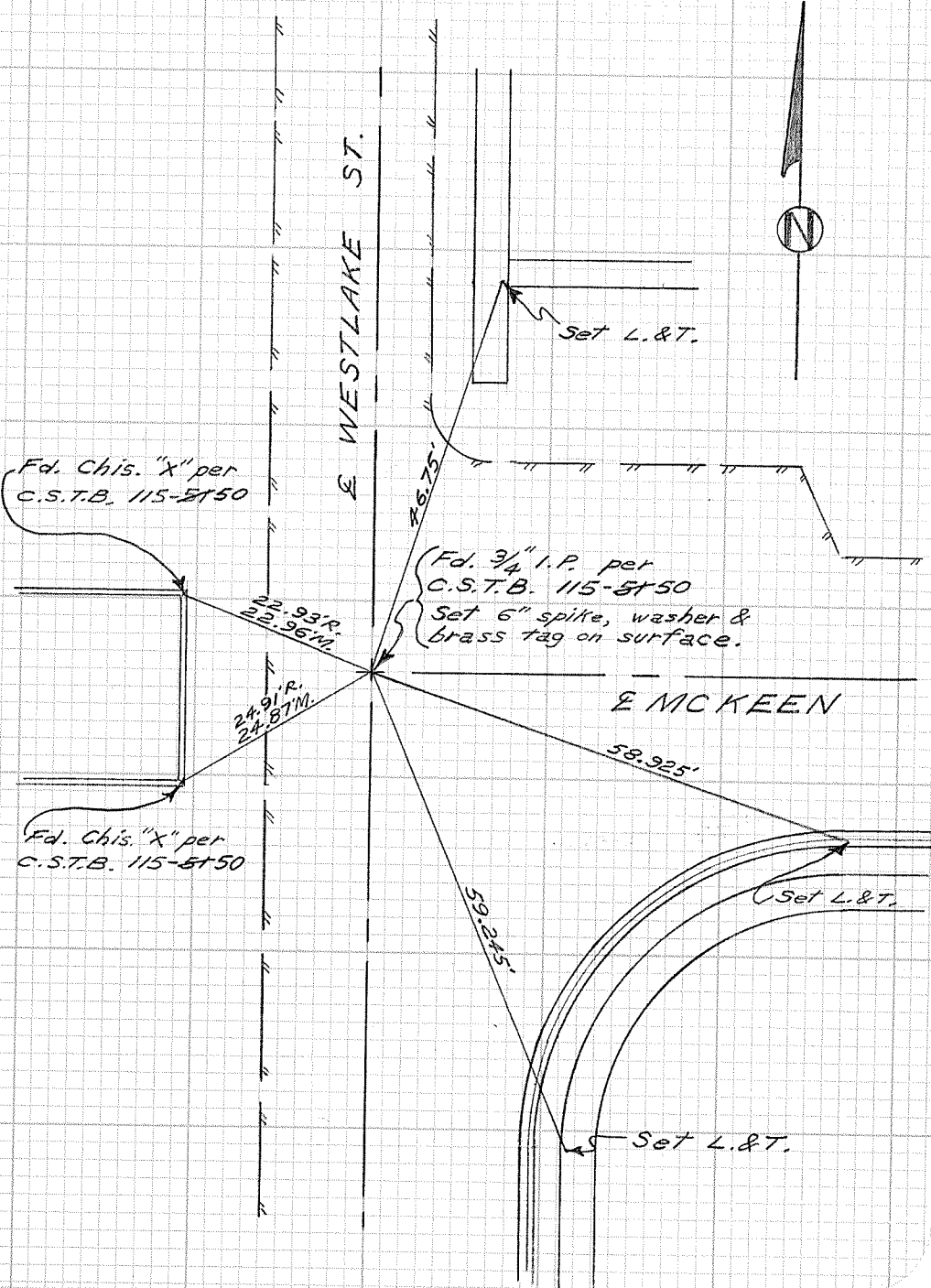
SURVEY OF Westlake & McKeen T B NO. 3 PAGE 58

SURVEY BY Prickett & Party TRACT NO. _____

DATE May 17, 1974

DO NOT EXTEND NOTES THIS SIDE OF LINE

SURVEYORS SERVICE COMPANY, COSTA MESA - STOCK NO. 411



CITY OF GARDEN GROVE, CALIFORNIA

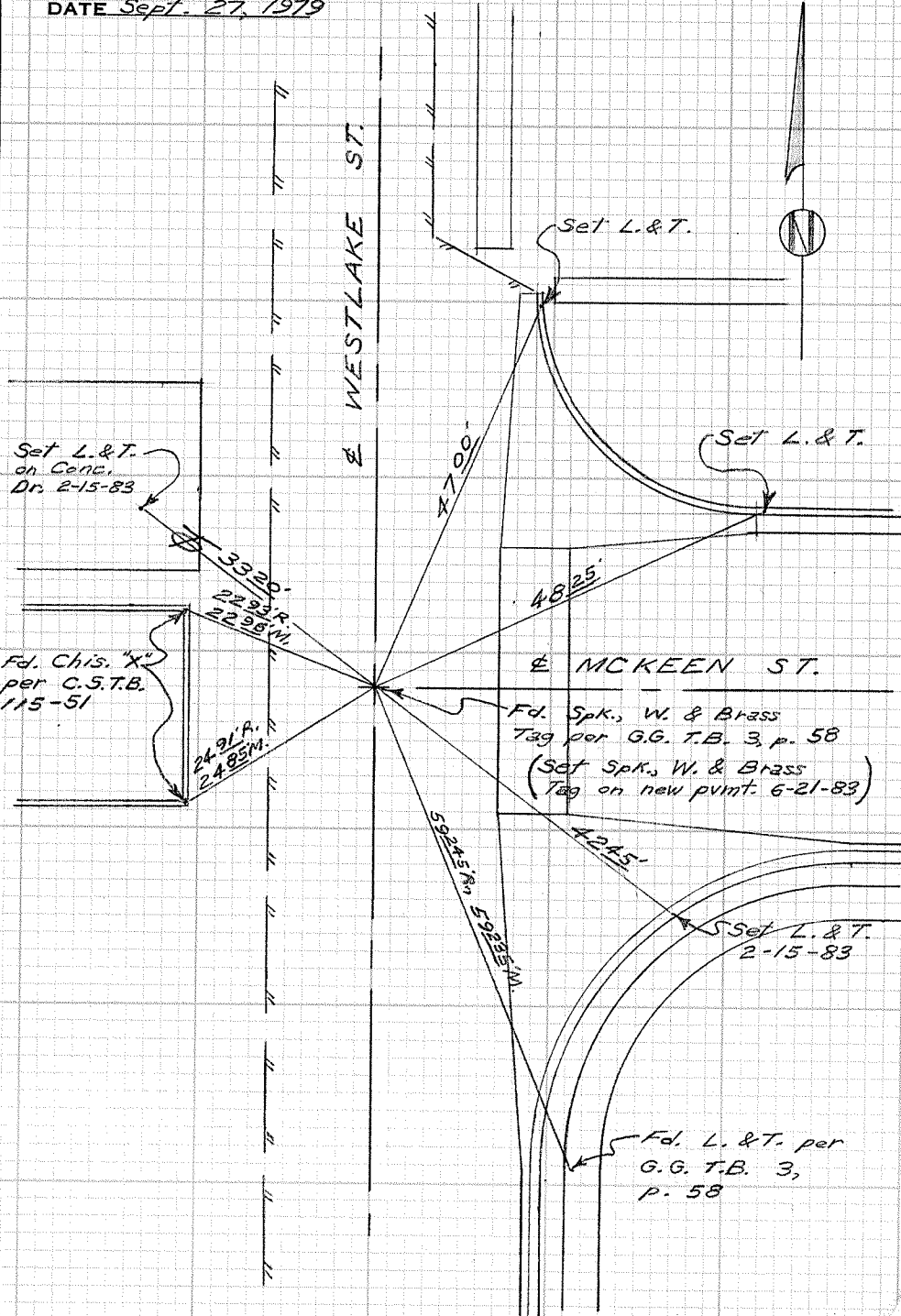
SURVEY OF *Westlake & McKeen* T B NO. 3 PAGE 58A

SURVEY BY *Prickett & Party* TRACT NO.

DATE *Sept. 27, 1979*

SURVEYORS SERVICE COMPANY STA MESA - STOCK NO. 411

DO NOT EXTEND NOTES THIS SIDE OF LINE



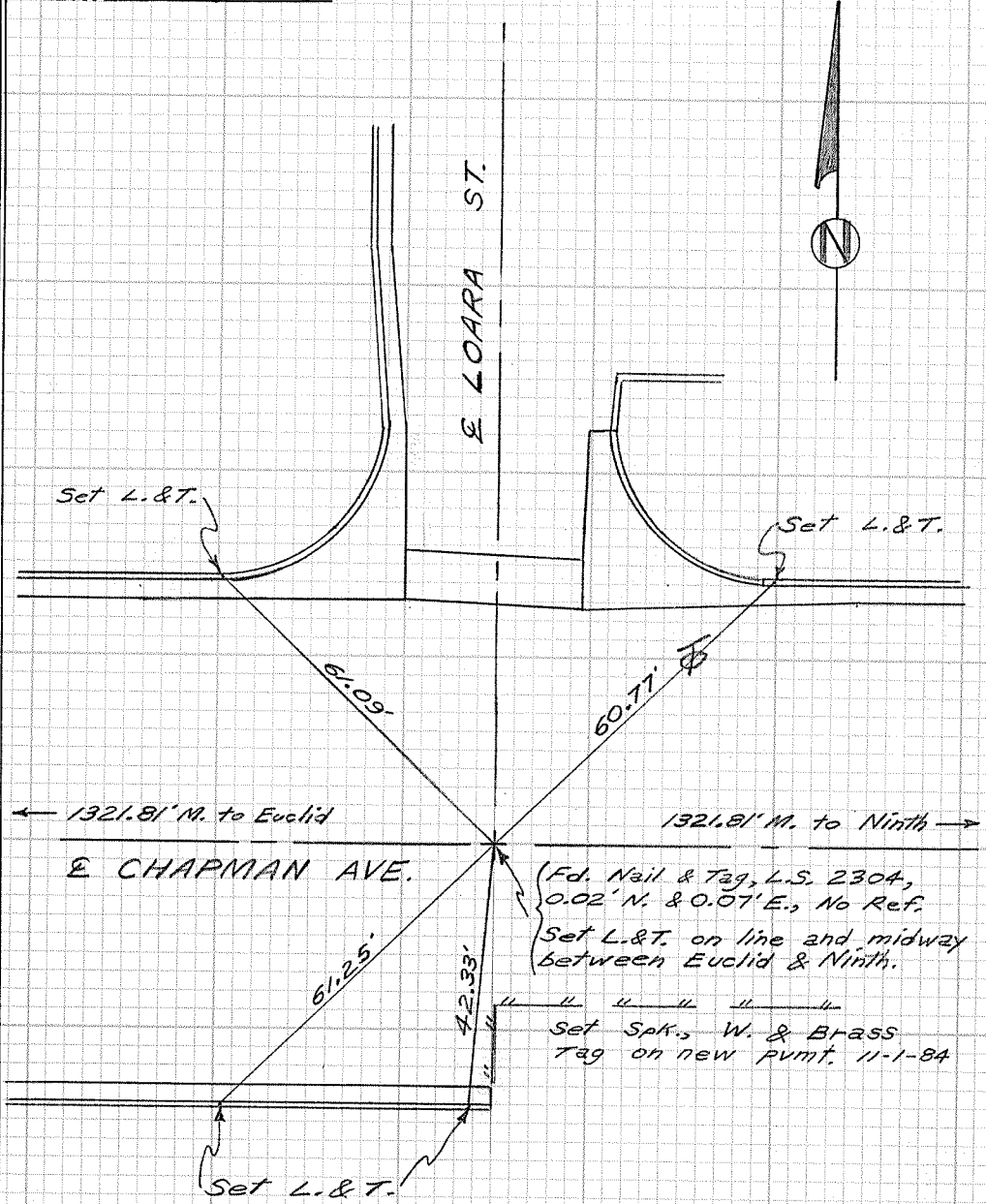
CITY OF GARDEN GROVE, CALIFORNIA

SURVEY OF Chapman & Loara T B NO. 3 PAGE 59

SURVEY BY Prickett & Patty TRACT NO. _____

DATE Feb. 6, 1975

DO NOT EXTEND NOTES THIS SIDE OF LINE



SURVEYORS SERVICE COMPANY, COSTA MESA - STOCK NO. 411

CITY OF GARDEN GROVE, CALIFORNIA

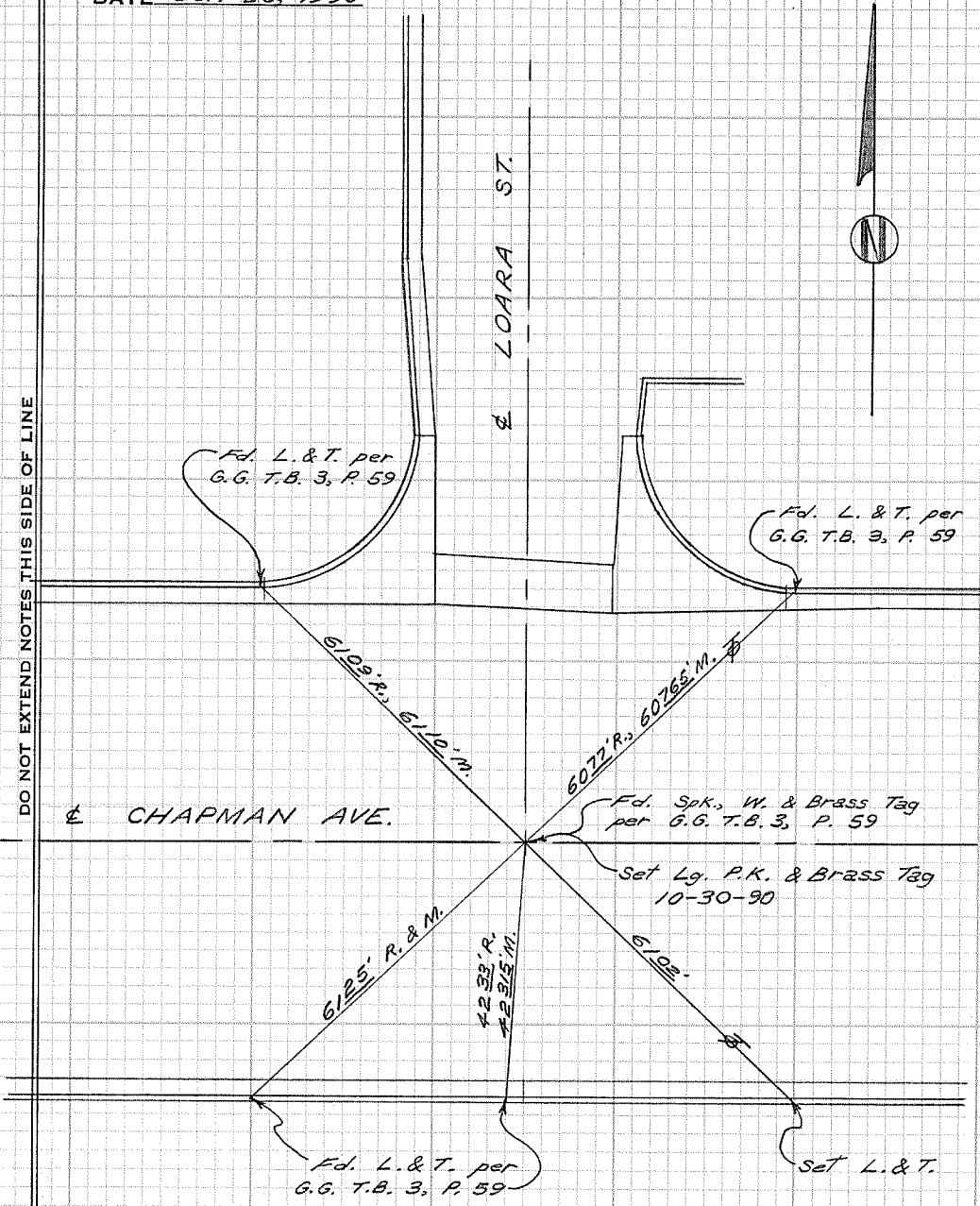
SURVEY OF Chapman Ave. & Loara St. T.B. NO. 3 PAGE 59A

SURVEY BY Prickett & Party TRACT NO. _____

DATE Oct. 26, 1990

SURVEYORS SERVICE COMPANY, SANTA MESA - STOCK NO. 411

DO NOT EXTEND NOTES THIS SIDE OF LINE



CITY OF GARDEN GROVE, CALIFORNIA

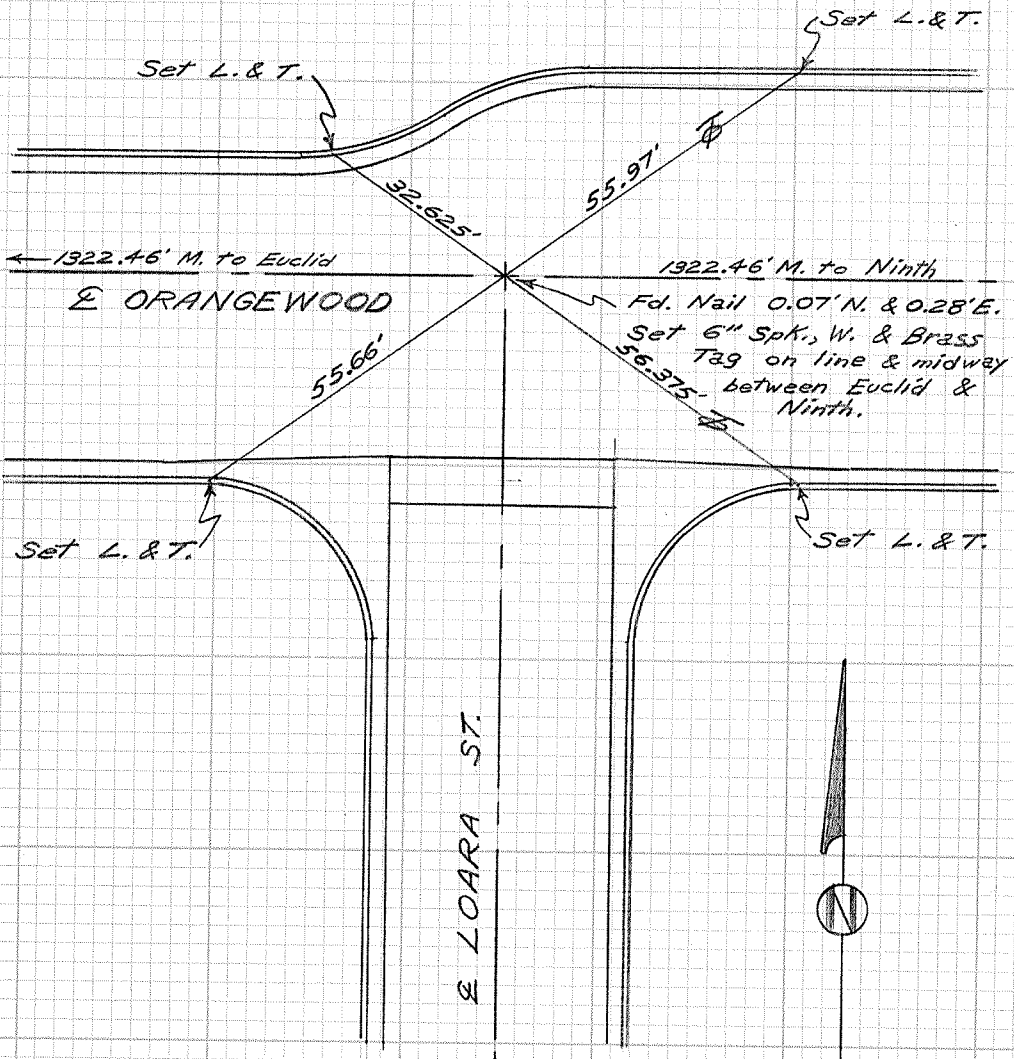
SURVEY OF Orangewood & Lozra T B NO. 3 PAGE 60

SURVEY BY Prickett & Party TRACT NO. _____

DATE Feb. 6, 1975

DO NOT EXTEND NOTES THIS SIDE OF LINE

SURVEYORS SERVICE COMPANY, COSTA MESA - STOCK NO. 411



CITY OF GARDEN GROVE, CALIFORNIA

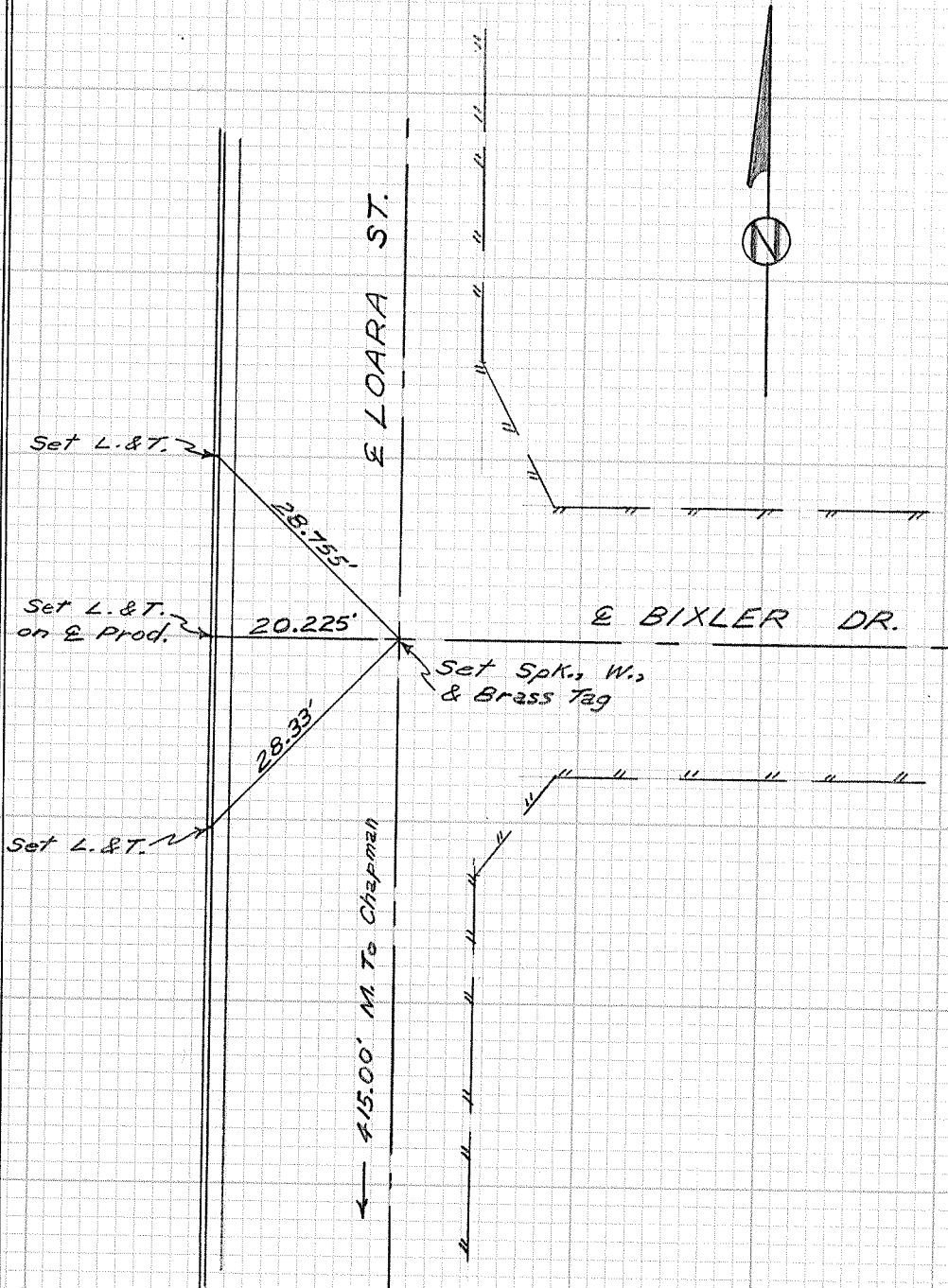
SURVEY OF Loara & Bixler T B NO. 3 PAGE 61

SURVEY BY Prickett & Party TRACT NO. _____

DATE Feb. 6, 1975

DO NOT EXTEND NOTES THIS SIDE OF LINE

SURVEYORS SERVICE COMPANY, COSTA MESA - STOCK NO. 411



CITY OF GARDEN GROVE, CALIFORNIA

SURVEY OF *Loara & Bixler*

T B NO. 3 PAGE 61A

SURVEY BY *Prickett & Party*

TRACT NO. _____

DATE *Oct. 1, 1979*

SURVEYORS SERVICE COMPANY STA MESA - STOCK NO. 411

DO NOT EXTEND NOTES THIS SIDE OF LINE

DO NOT EXTEND NOTES THIS SIDE OF LINE

Fd. L. & T. per G.G. T.B. 3, P. 61

28725' R. & M.

LOARA ST.

29625'

Set L. & T. 3-24-80

Fd. L. & T. & Prod. per G.G. T.B. 3, P. 61

20225' R. & M.

BIXLER DR.

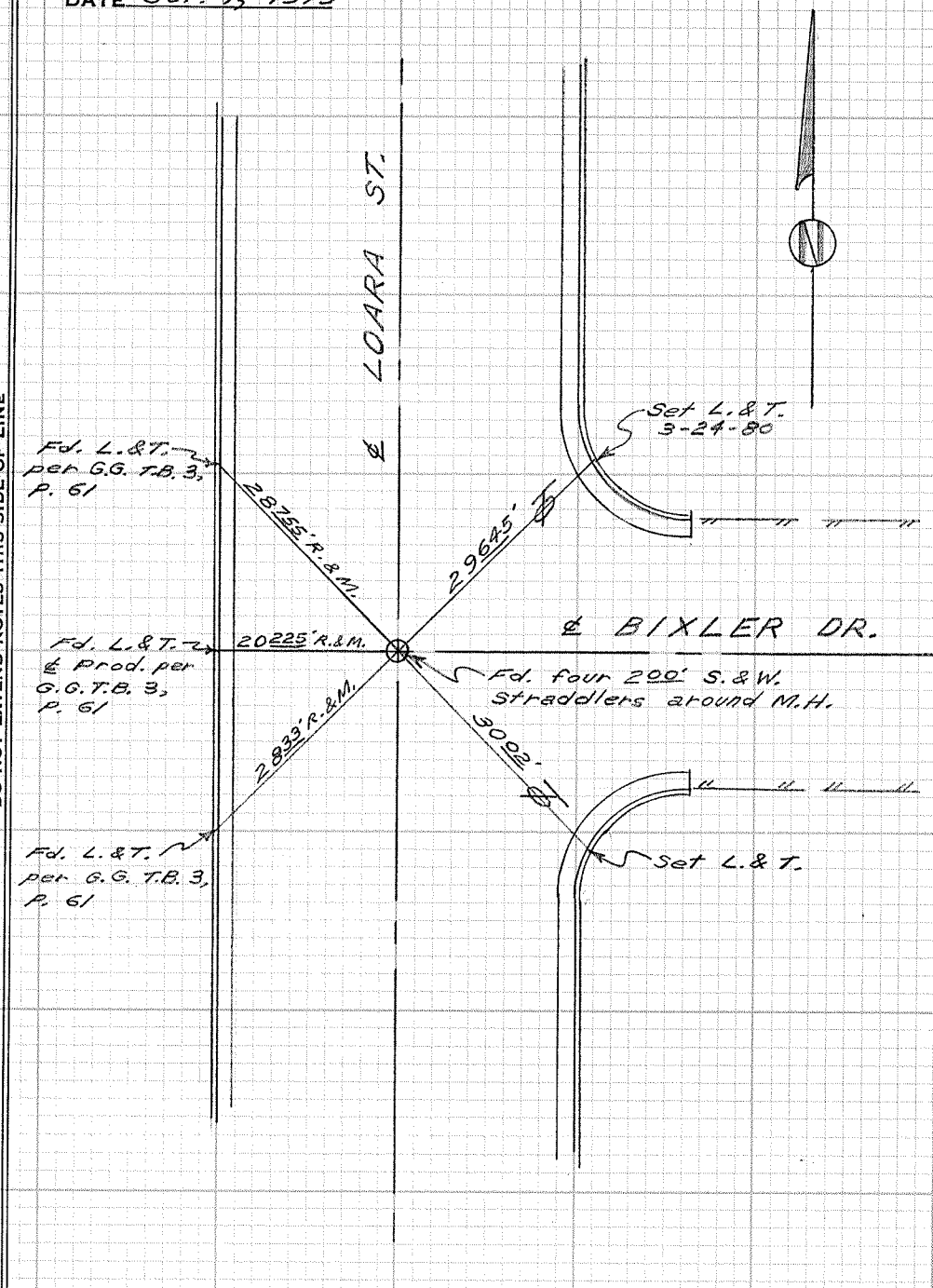

Fd. four 200' S. & W. straddlers around M.H.

28333' R. & M.

30025'

Set L. & T.

Fd. L. & T. per G.G. T.B. 3, P. 61



CITY OF GARDEN GROVE, CALIFORNIA

N.E. Cor. of S.W. 1/4 of S.W. 1/4 Sec. 28


SURVEY OF Loara & N. City Limits T B NO. 3 PAGE 62

SURVEY BY Prickett & Party TRACT NO. _____

DATE April 16, 1975

SURVEYORS SERVICE COMPANY, COSTA MESA - STOCK NO. 411

DO NOT EXTEND NOTES THIS SIDE OF LINE



E ORANGEWOOD

City T.B. 3, p. 60

1317.91' N. to Orangewood

Set L.&T.

Set L.&T.

32.125'

32.96'

N. line of S. 1/2 of S. 1/2 of Sec. 28, T. 4 S., R 10 W.

Dug 20", Fd. Nothing. Set 6" Spk., W. & Brass Tag on surface. Also set four S.&W. straddlers.

32.52'

32.55'

Set L.&T.

Set L.&T.

1317.91' N. to Chapman

E LOARA ST.

City T.B. 3, p. 59

E CHAPMAN

CITY OF GARDEN GROVE, CALIFORNIA

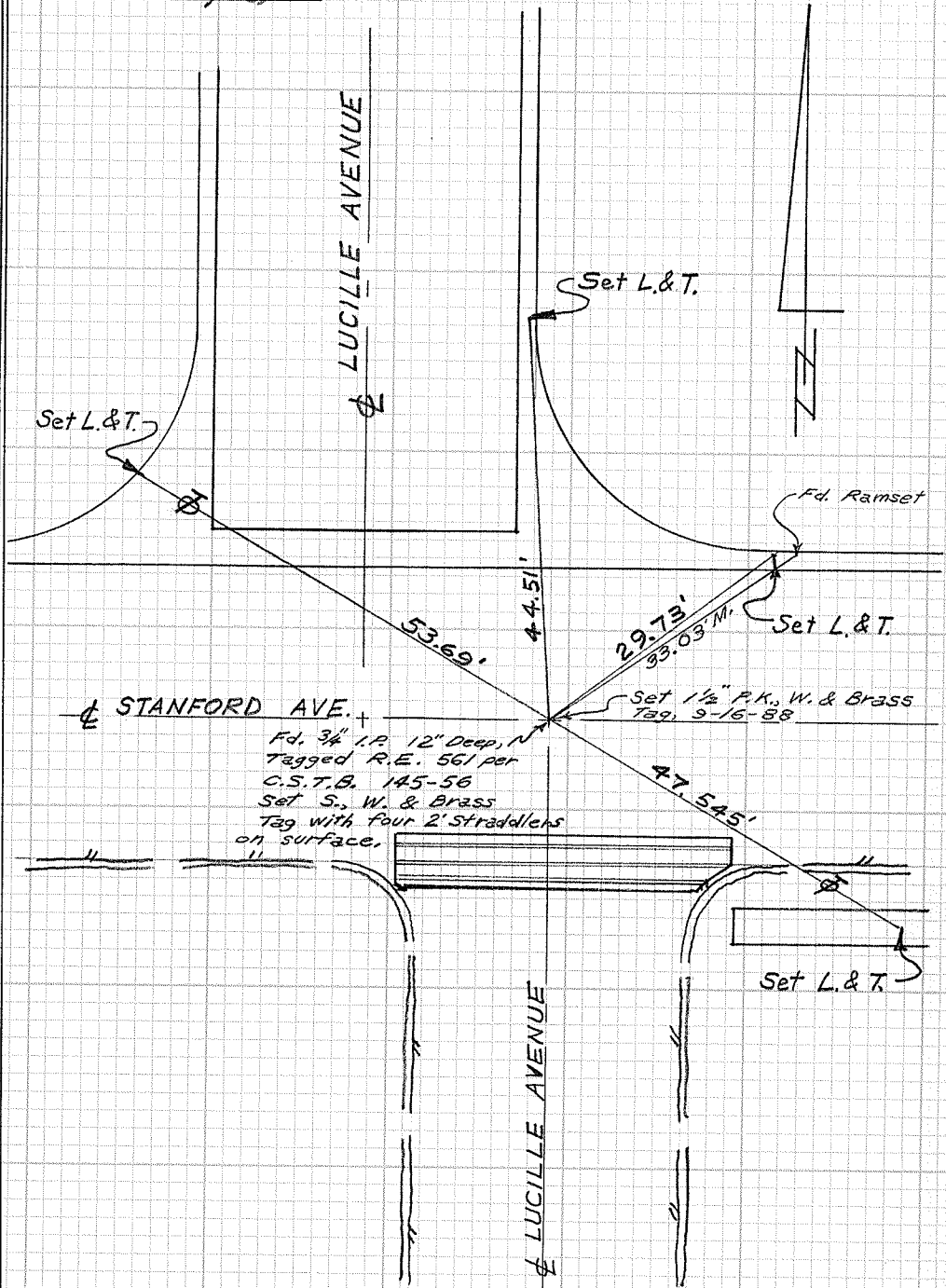
SURVEY OF Stanford & Lucille T B NO. 3 PAGE 64

SURVEY BY Prickett & Party TRACT NO. _____

DATE January 13, 1976

SURVEYORS SERVICE COMPANY, STA MESA - STOCK NO. 411

DO NOT EXTEND NOTES THIS SIDE OF LINE



CITY OF GARDEN GROVE, CALIFORNIA

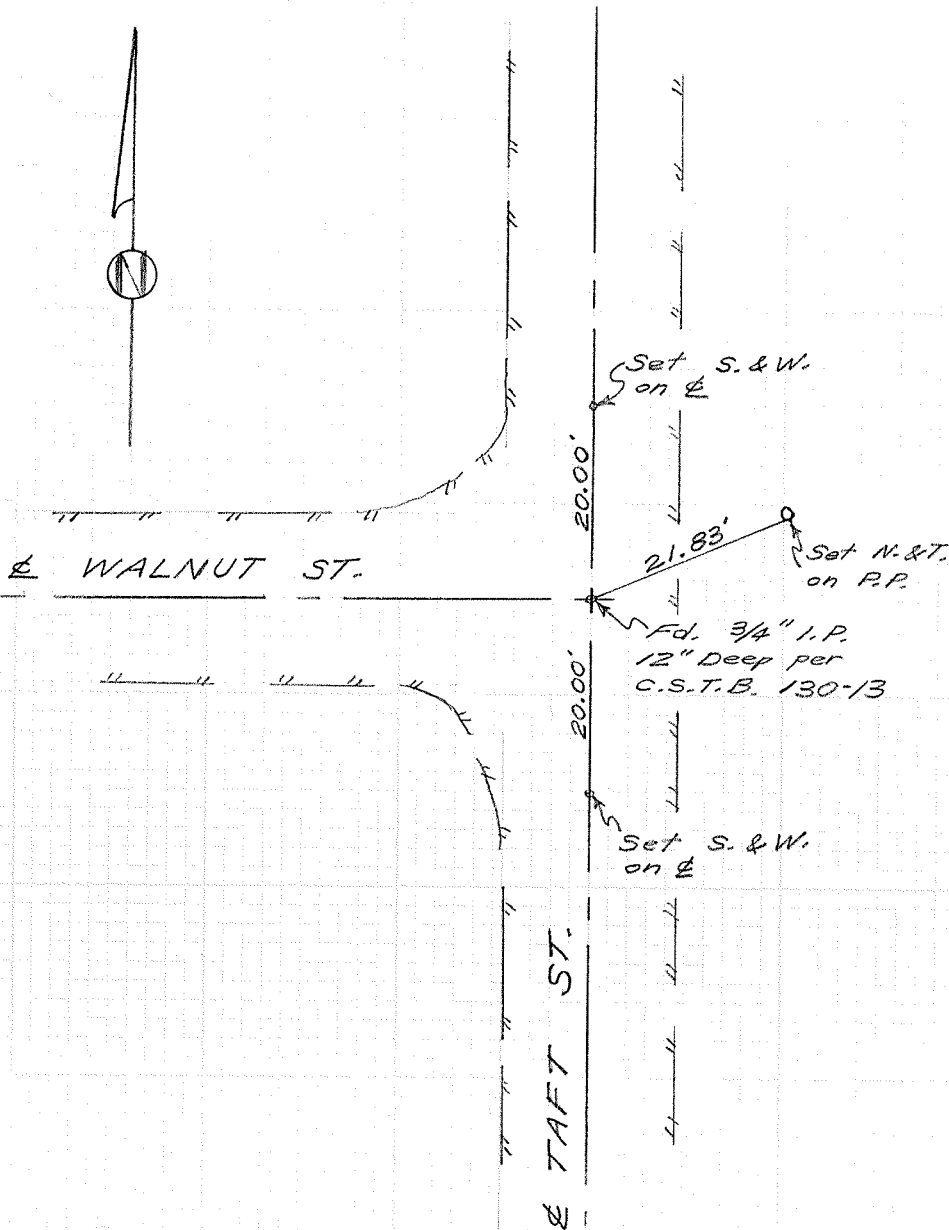
SURVEY OF Taft St. & Walnut St. TB NO. 3 PAGE 65

SURVEY BY Prickett & Party TRACT NO. _____

DATE Jan. 18, 1977

SURVEYORS SERVICE COMPANY COSTA MESA - STOCK NO. 411

DO NOT EXTEND NOTES THIS SIDE OF LINE



CITY OF GARDEN GROVE, CALIFORNIA


SURVEY OF Taft St. & Walnut St. T B NO. 3 PAGE 65A

SURVEY BY Prickett & Party TRACT NO. 645

DATE Jan. 29, 1982

SURVEYORS SERVICE COMPANY STA MESA - STOCK NO. 411

DO NOT EXTEND NOTES THIS SIDE OF LINE



WALNUT ST.
5000'

Set S. & W. on E

2000' R. M.
2000' R. M.

T A F T
S T.

Fd. S. & W. on E
per G.G. T.B. 3, P. 65

Fd. four 200' straddlers
around M.H.
(Set four 200' straddlers on
new pavement 3-10-82)
3500'

Set Brass Tack
in 2"x2" Hub on
E Prod.

Fd. S. & W. on E
per G.G. T.B. 3, P. 65

CITY OF GARDEN GROVE, CALIFORNIA

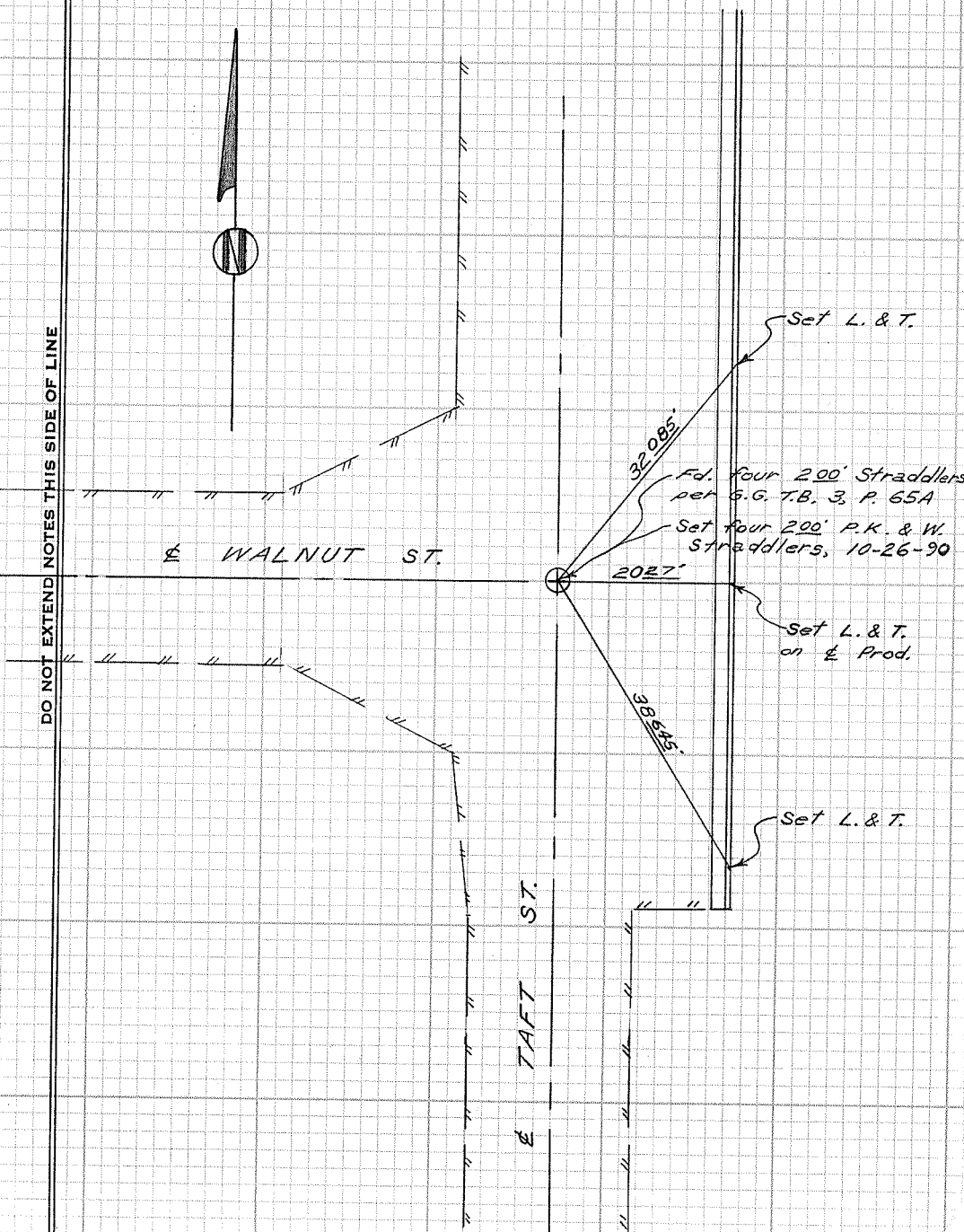
SURVEY OF Taft St. & Walnut St. T B NO. 3 PAGE 65B

SURVEY BY Prickett & Party TRACT NO. 645

DATE Sept. 1, 1989

SURVEYORS SERVICE COMPANY
ATA MESA - STOCK NO. 411

DO NOT EXTEND NOTES THIS SIDE OF LINE



WALNUT ST.

TAFT ST.

Set L. & T.

320.85'

Fd. four 200' Straddlers
per G.G. T.B. 3, P. 65A

Set four 200' P.K. & W.
Straddlers, 10-26-90

2027'

Set L. & T.
on E. Prod.

333.45'

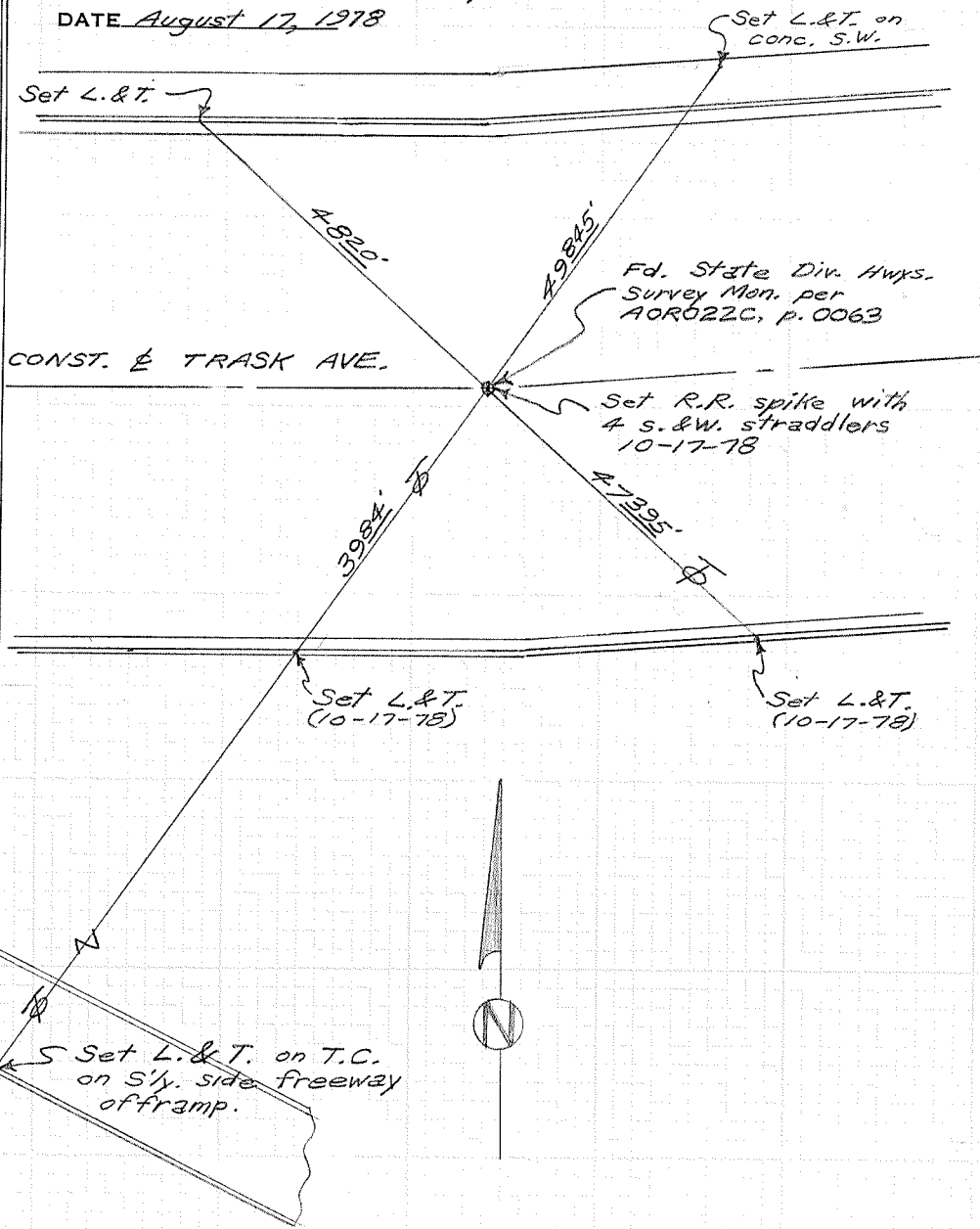
Set L. & T.

CITY OF GARDEN GROVE, CALIFORNIA

SURVEY OF Trask & 1/2 W. of Brookhurst T B NO. 3 PAGE 66

SURVEY BY Prickett & Party TRACT NO. _____

DATE August 17, 1978



DO NOT EXTEND NOTES THIS SIDE OF LINE

SURVEYORS SERVICE COMPANY COSTA MESA - STOCK NO. 411

CITY OF GARDEN GROVE, CALIFORNIA

SURVEY OF Trask Ave. & W. of Brookhurst T B NO. 3 PAGE 66A
SURVEY BY Prickett & Party TRACT NO. _____
DATE Oct. 14, 1991

SURVEYORS SERVICE COMPANY, TA MESA - STOCK NO. 411

DO NOT EXTEND NOTES THIS SIDE OF LINE

18'
14'
32'

CONSTRUCTION

TRASK AVE.

Fd. L. & T. per
G.G. T.B. 3, P. 66

Set L. & T.

4820' R., 4521' M.

70645'

Fd. R.R. Spk. with (4) 200'
S. & W. Straddlers per G.G.
T.B. 3, P. 66.

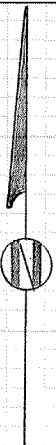
Set Lg. P.K. & Brass Tag,
6-29-93

3987' R., 3982' M.

47295' R., 4737' M.

Fd. L. & T. per
G.G. T.B. 3, P. 66

Fd. L. & T. per
G.G. T.B. 3, P. 66



CITY OF GARDEN GROVE, CALIFORNIA

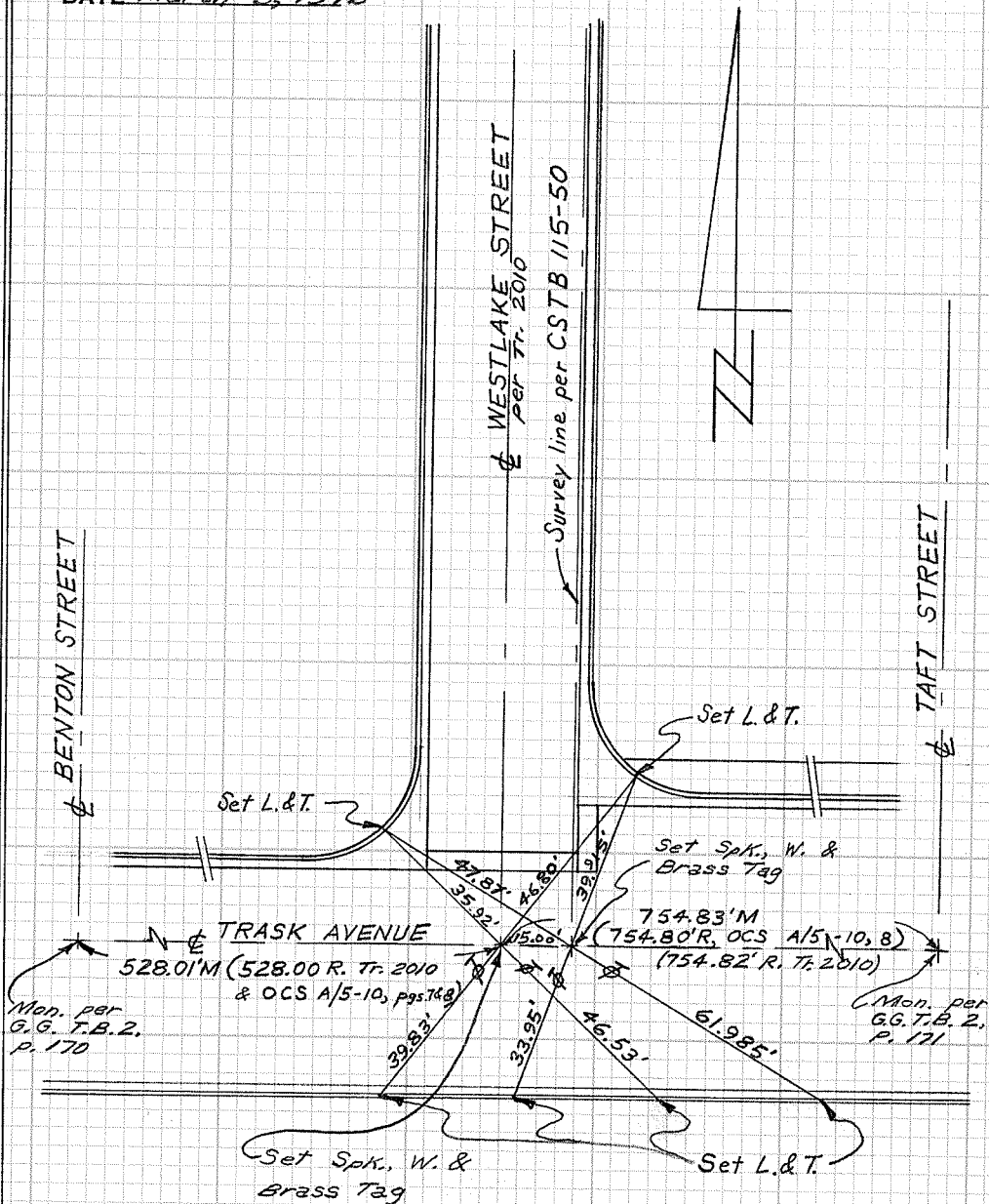
SURVEY OF Trask & Westlake T B NO. 3 PAGE 67

SURVEY BY Prickett & Party TRACT NO. _____

DATE March 3, 1976

SURVEYORS SERVICE COMPANY, COSTA MESA - STOCK NO. 411

DO NOT EXTEND NOTES THIS SIDE OF LINE



Mon. per
G.G.T.B. 2,
p. 170

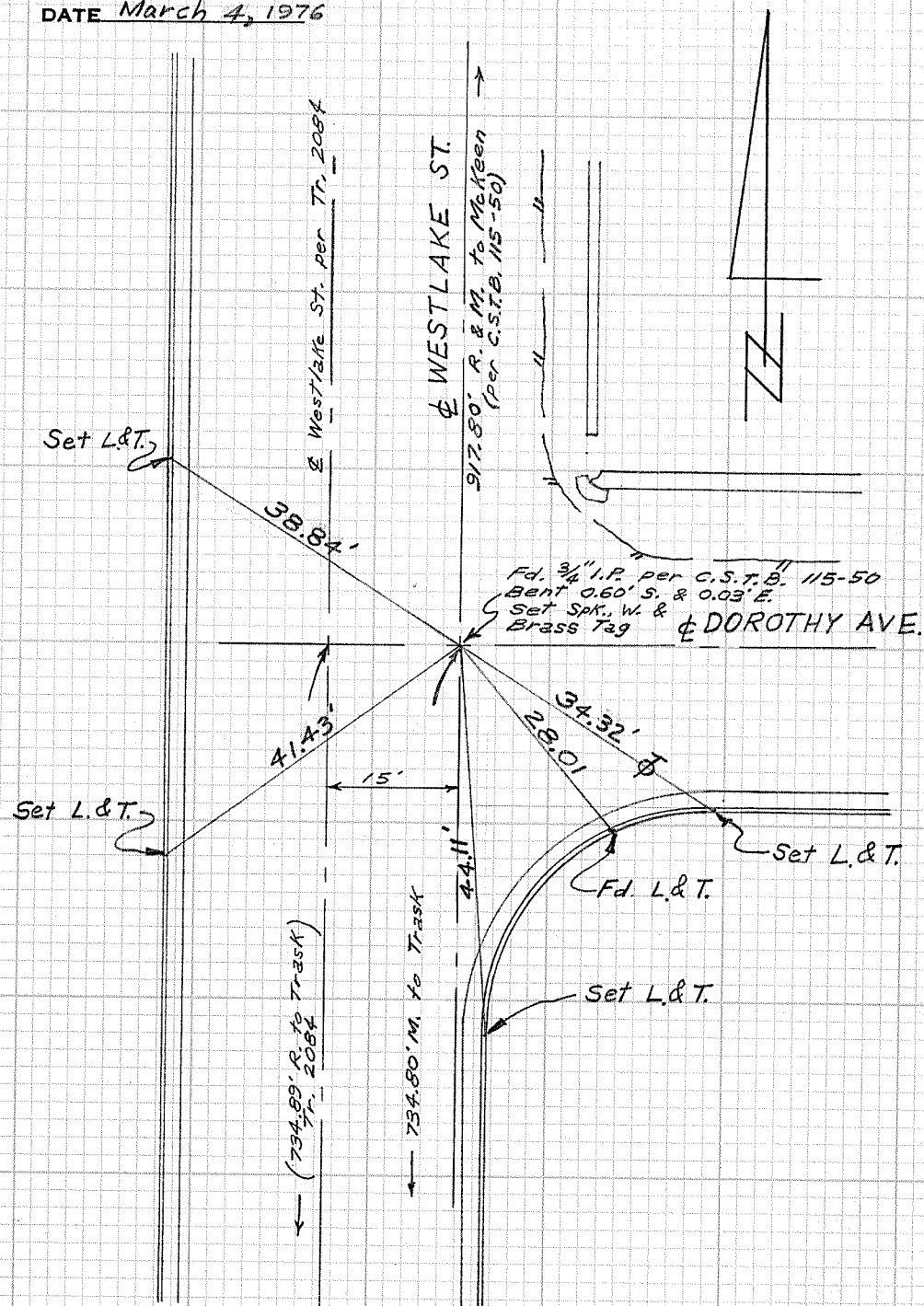
Mon. per
G.G.T.B. 2,
p. 171

CITY OF GARDEN GROVE, CALIFORNIA

SURVEY OF Westlake & Dorothy T B NO. 3 PAGE 68
SURVEY BY Prickett & Party TRACT NO. _____
DATE March 4, 1976

SURVEYORS SERVICE COMPANY, COSTA MESA - STOCK NO. 411

DO NOT EXTEND NOTES THIS SIDE OF LINE



CITY OF GARDEN GROVE, CALIFORNIA

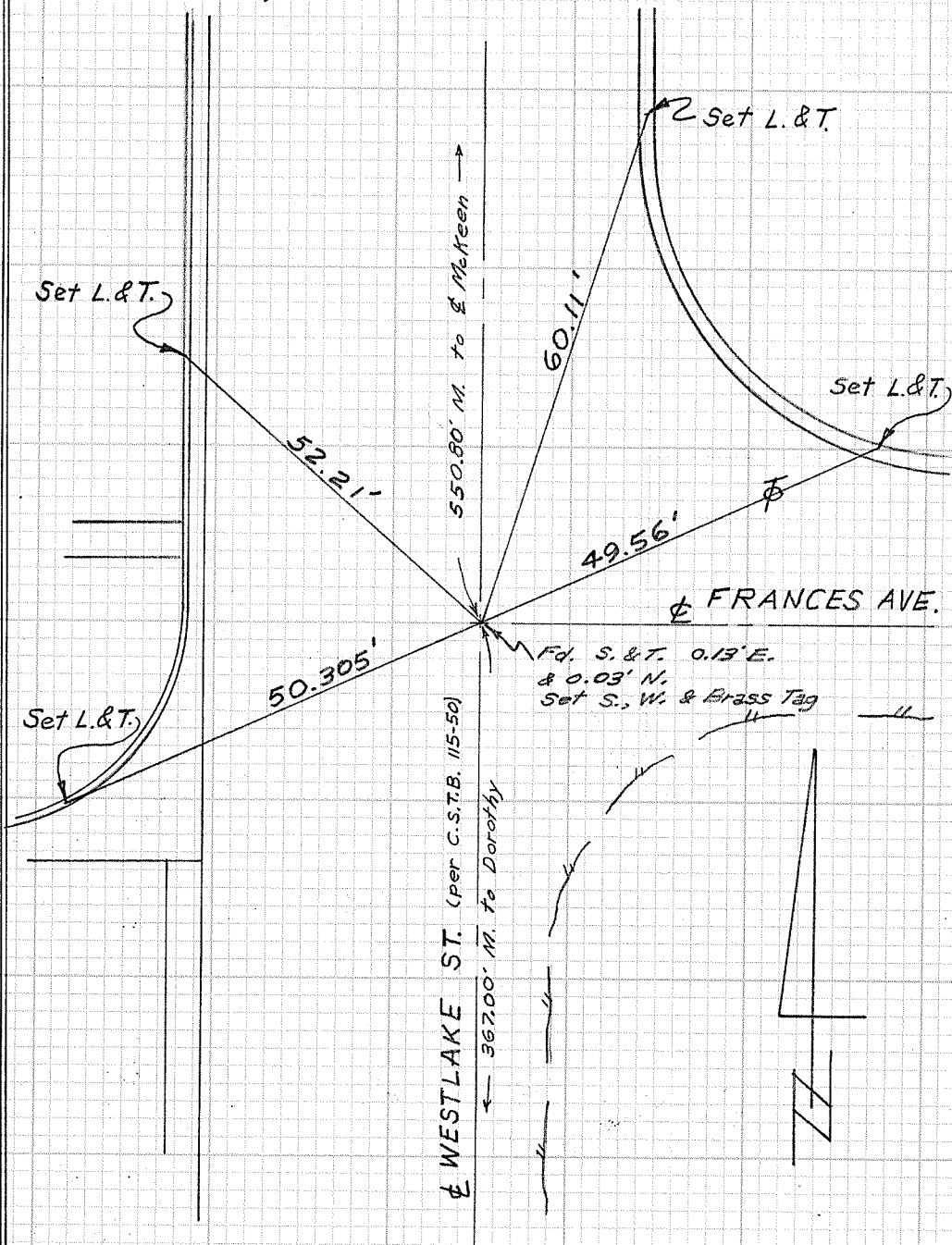
SURVEY OF *Westlake & Frances* T B NO. 3 PAGE 69

SURVEY BY *Prickett & Party* TRACT NO. _____

DATE *March 5, 1976*

DO NOT EXTEND NOTES THIS SIDE OF LINE

SURVEYORS SERVICE COMPANY, C. STA MESA - STOCK NO. 411



CITY OF GARDEN GROVE, CALIFORNIA

SURVEY OF *Westlake & Frances*

T B NO. *3*

PAGE *69A*

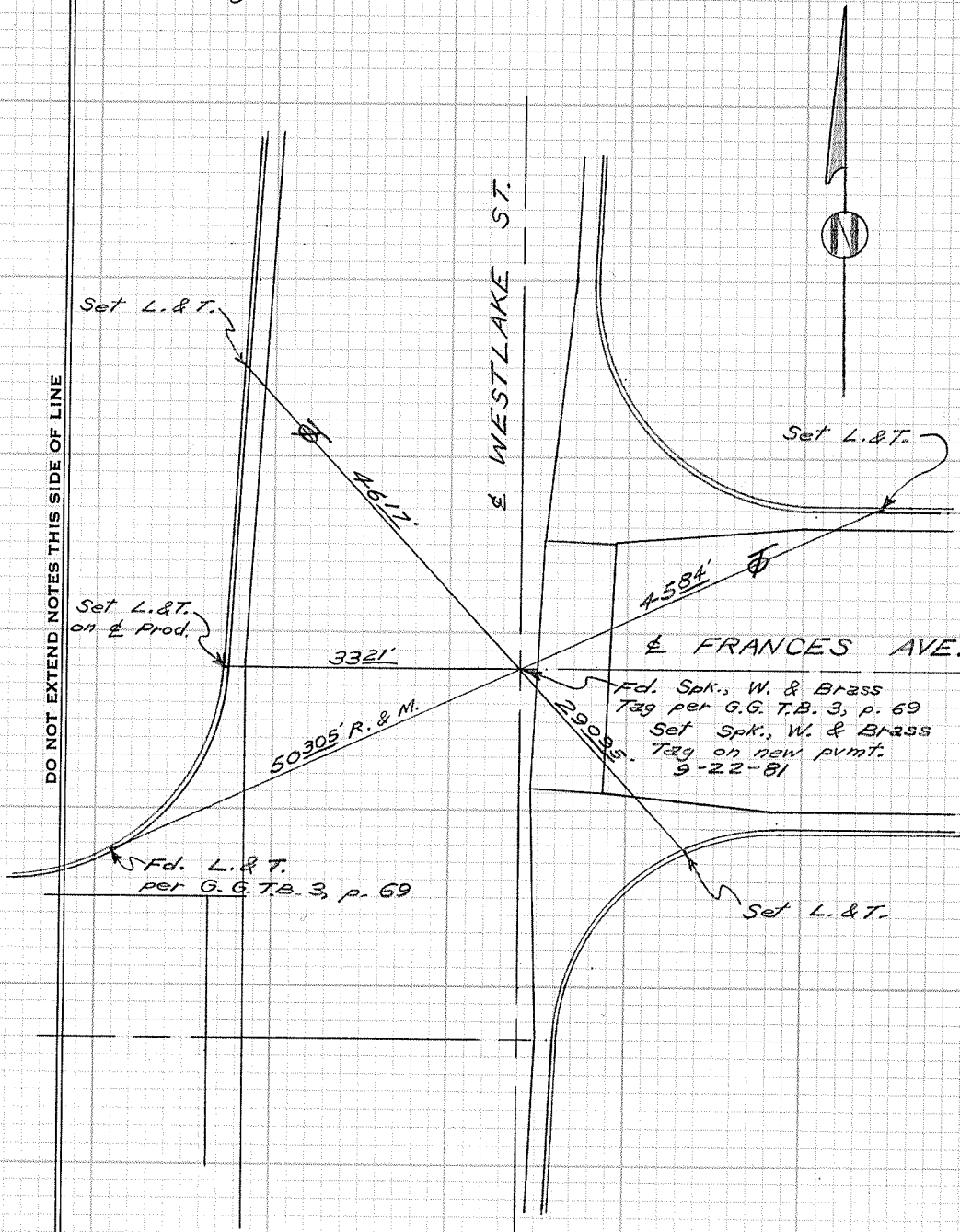
SURVEY BY *Prickett & Party*

TRACT NO. _____

DATE *August 14, 1981*

SURVEYORS SERVICE COMPANY STA MESA - STOCK NO. 411

DO NOT EXTEND NOTES THIS SIDE OF LINE



CITY OF GARDEN GROVE, CALIFORNIA

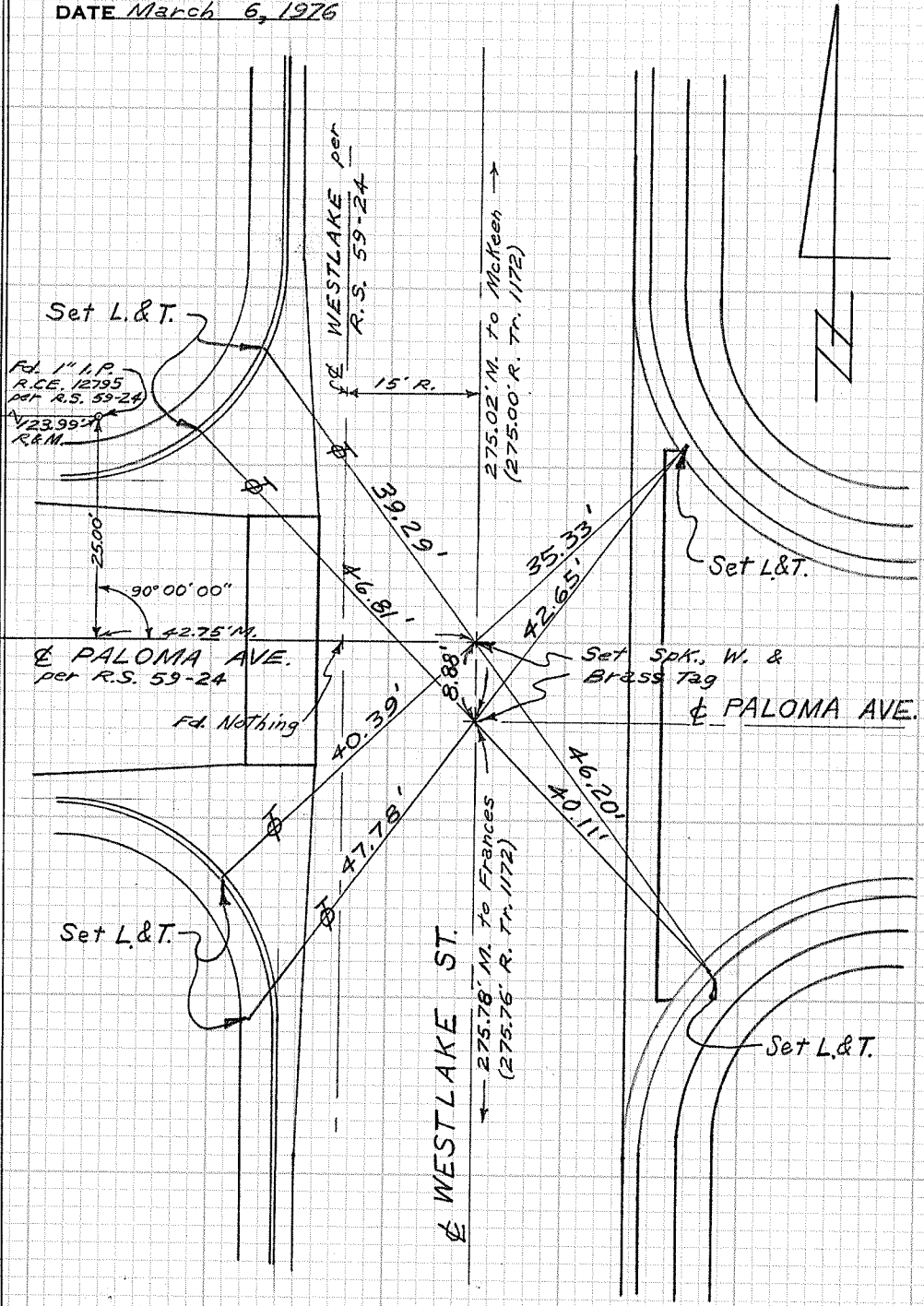
SURVEY OF Westlake & Paloma T B NO. 3 PAGE 70

SURVEY BY Prickett & Party TRACT NO. _____

DATE March 6, 1976

SURVEYORS SERVICE COMPANY, SANTA MESA - STOCK NO. 411

DO NOT EXTEND NOTES THIS SIDE OF LINE



CITY OF GARDEN GROVE, CALIFORNIA

SURVEY OF Westlake & Walnut TB NO. 3 PAGE 71

SURVEY BY Prickett & Party TRACT NO. _____

DATE March 3, 1976

SURVEYORS SERVICE COMPANY, COSTA MESA - STOCK NO. 411

DO NOT EXTEND NOTES THIS SIDE OF LINE

Fd. 12" Spk. per
C.S.T.B. 115-50
5" Deep, on line.
Set Spk. W. &
Brass Tag on
surface.

298.91' M. to Century
(298.94' R., C.S.T.B. 115-50)

30.05'
32.10'

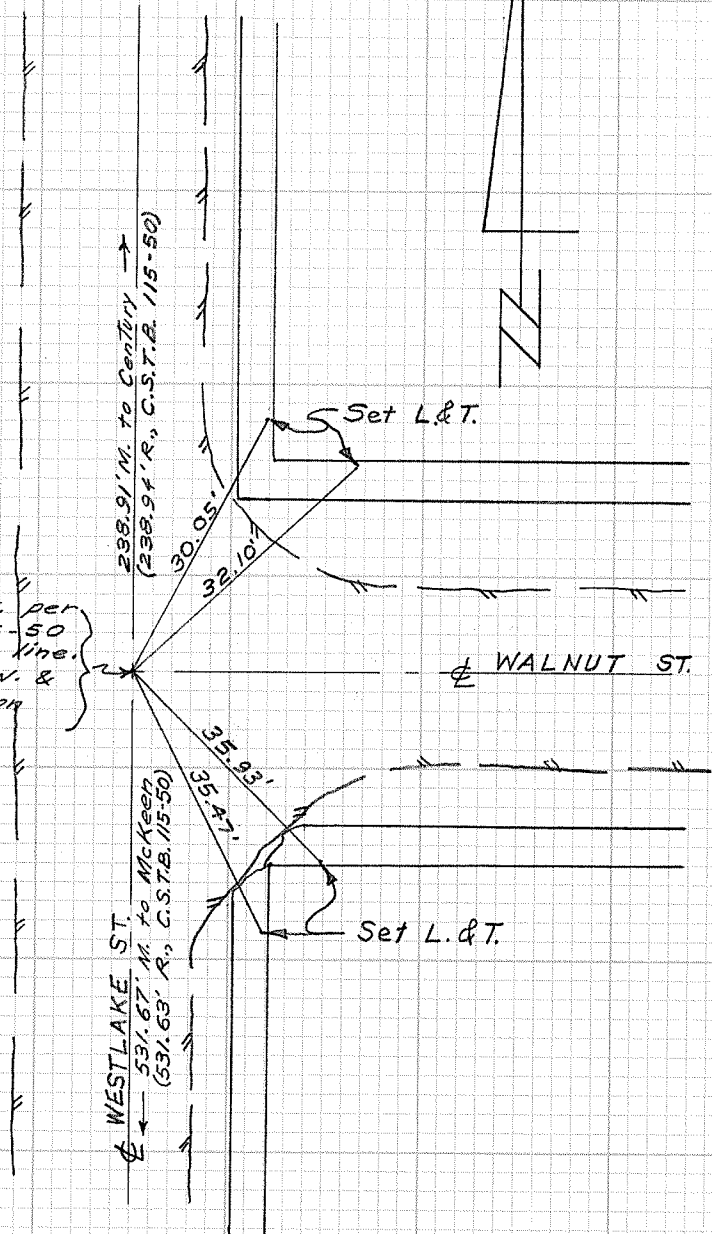

Set L.&T.

WALNUT ST.

WESTLAKE ST.
531.67' M. to McKeen
(531.63' R., C.S.T.B. 115-50)

35.93'
35.47'

Set L.&T.



CITY OF GARDEN GROVE, CALIFORNIA

SURVEY OF *Westlake & Walnut* T B NO. *3* PAGE *71A*

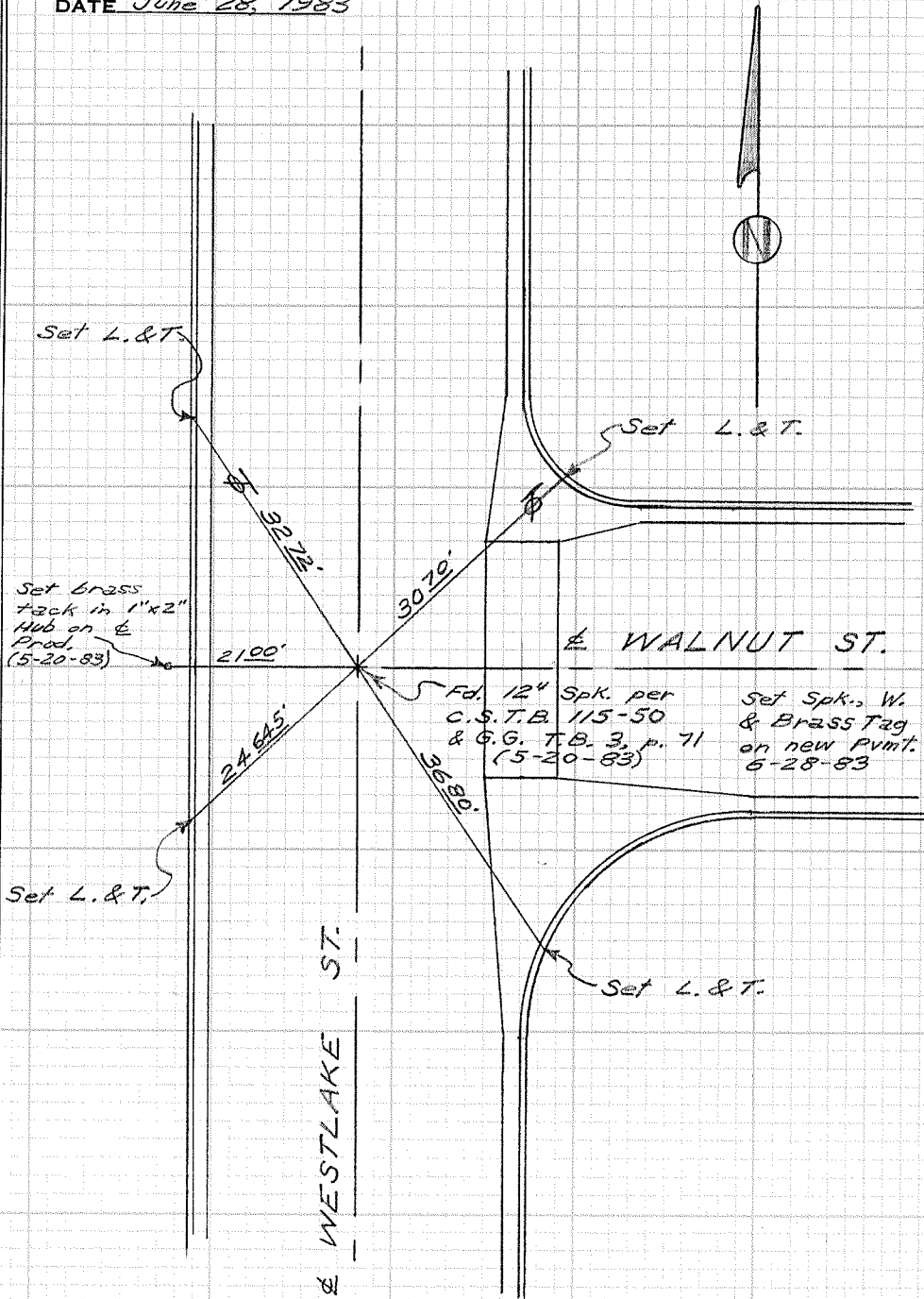
SURVEY BY *Prickett & Party* TRACT NO. _____

DATE *June 28, 1983*

STA MESA - STOCK NO. 411

SURVEYORS SERVICE COMPANY

DO NOT EXTEND NOTES THIS SIDE OF LINE



CITY OF GARDEN GROVE, CALIFORNIA

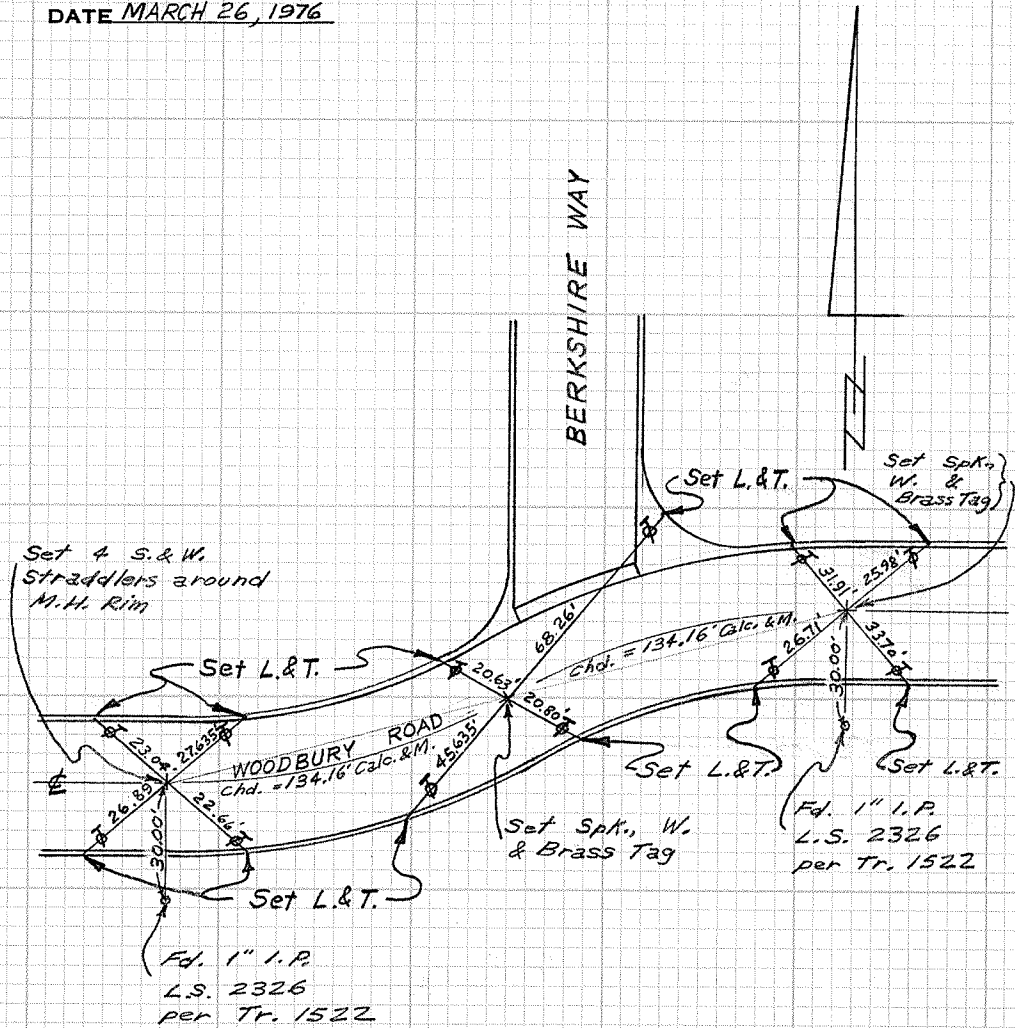
SURVEY OF Woodbury @ B.C., P.R.C. & E.C. T B NO. 3 PAGE 72

SURVEY BY Prickett & Party TRACT NO. 1522

DATE MARCH 26, 1976

DO NOT EXTEND NOTES THIS SIDE OF LINE

SURVEYORS SERVICE COMPANY, COSTA MESA - STOCK NO. 411



CITY OF GARDEN GROVE, CALIFORNIA

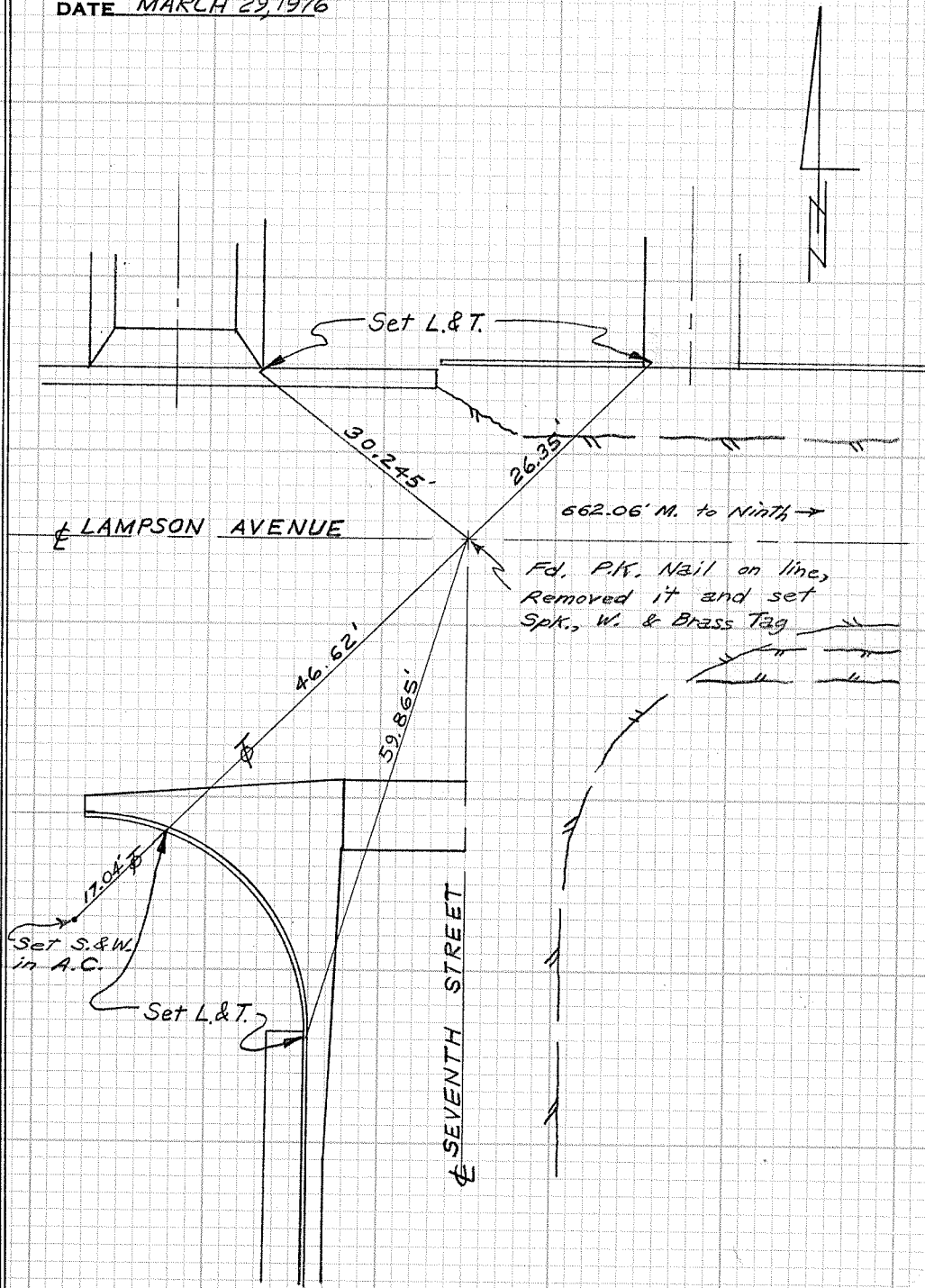
SURVEY OF Lampson & Seventh T B NO. 3 PAGE 73

SURVEY BY Prickett & Party TRACT NO. _____

DATE MARCH 29, 1976

DO NOT EXTEND NOTES THIS SIDE OF LINE

SURVEYORS SERVICE COMPANY, COSTA MESA - STOCK NO. 411



CITY OF GARDEN GROVE, CALIFORNIA

SURVEY OF Lampson & Seventh T B NO. 3 PAGE 73A

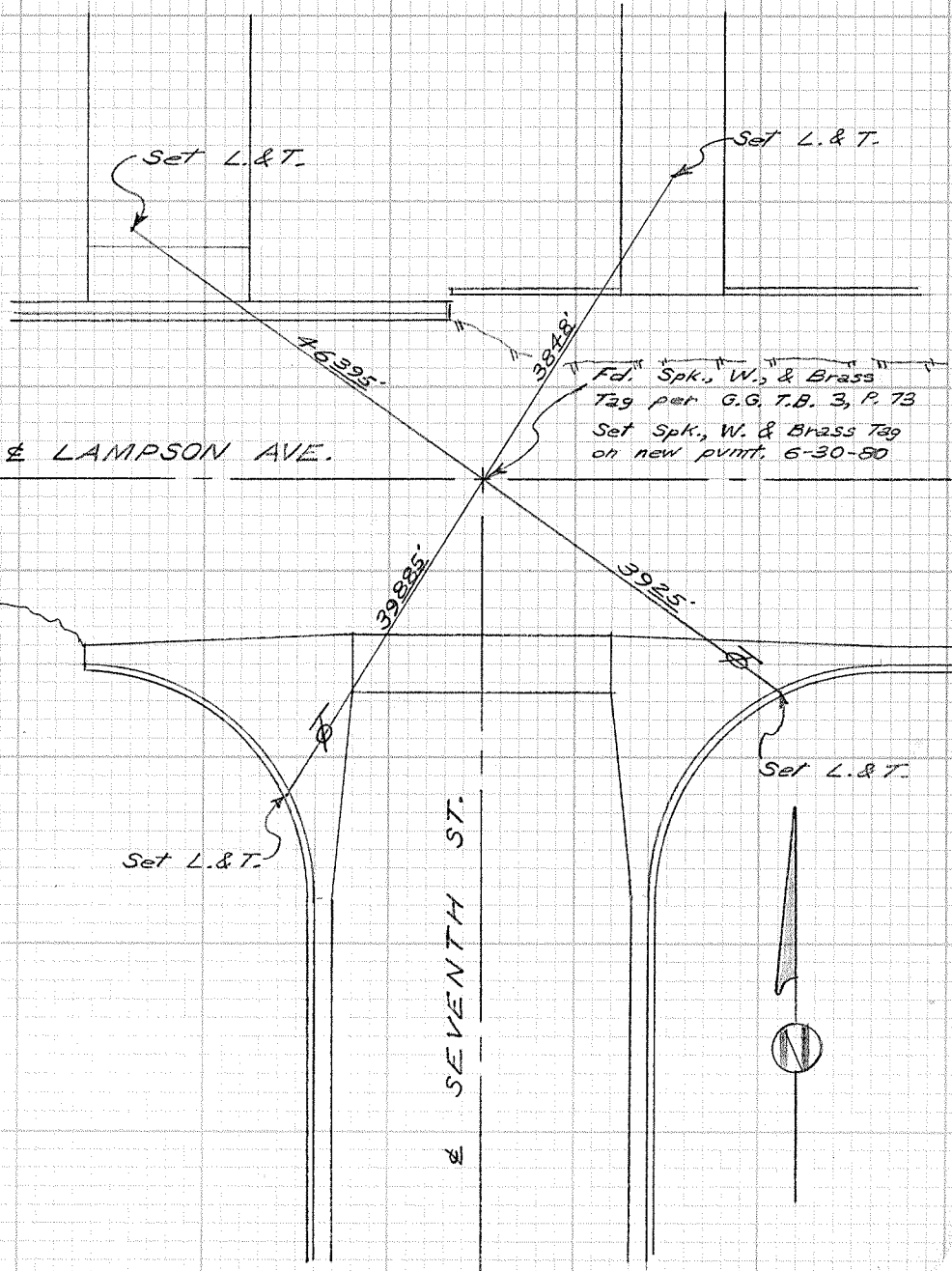
SURVEY BY Prickett & Party TRACT NO. _____

DATE April 9, 1980

STA MESA - STOCK NO. 411

SURVEYORS SERVICE COMPANY

DO NOT EXTEND NOTES THIS SIDE OF LINE



Set L.&T.

Set L.&T.


⊥ LAMPSON AVE.

Fd. Spk., W. & Brass Tag per G.G. T.B. 3, P. 73 Set Spk., W. & Brass Tag on new point, 6-30-80

Set L.&T.

Set L.&T.

⊥ SEVENTH ST.

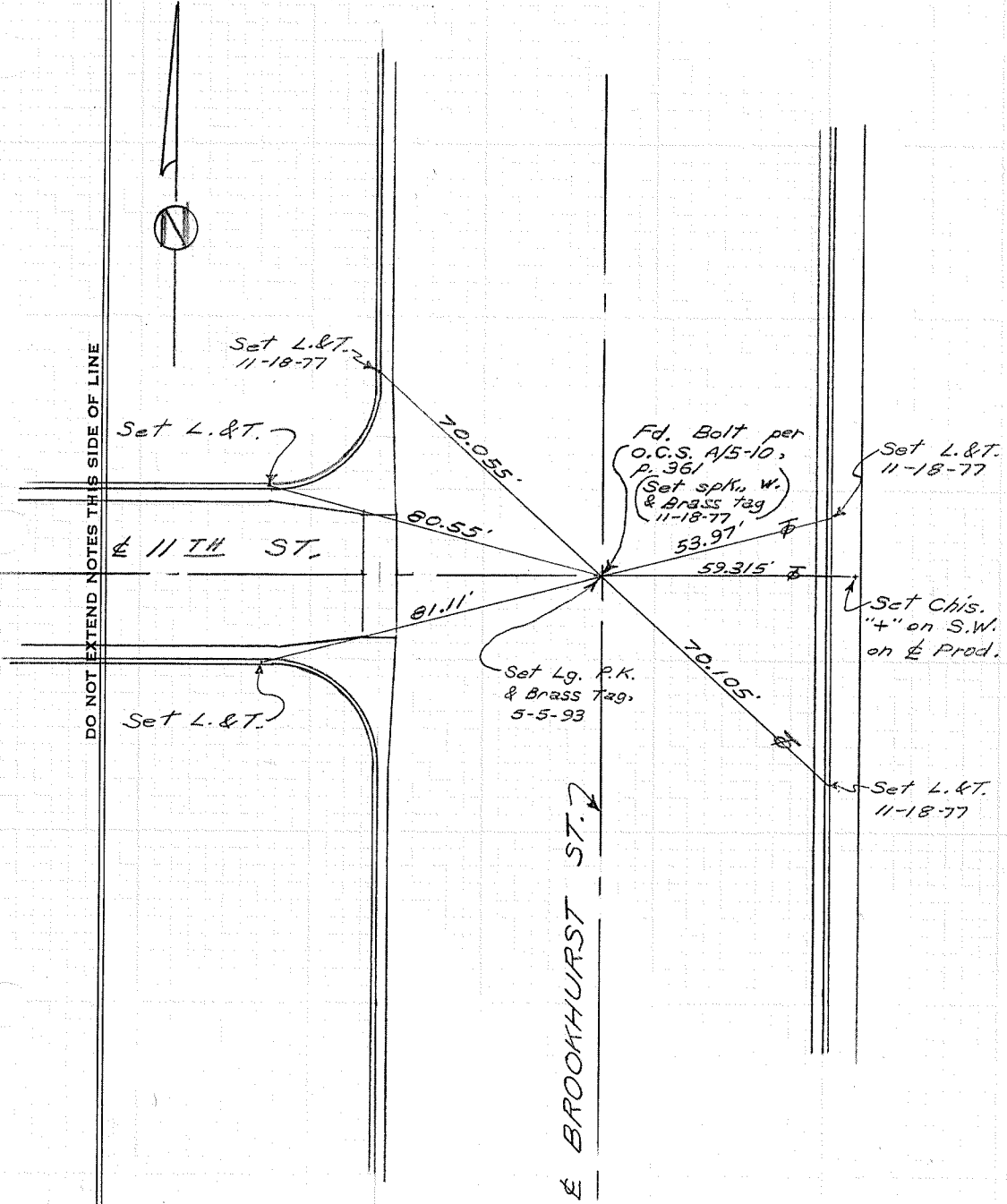



CITY OF GARDEN GROVE, CALIFORNIA

SURVEY OF Brookhurst & 11th St. T B NO. 3 PAGE 74
SURVEY BY Prickett & Party TRACT NO. _____
DATE March 22, 1977

SURVEYORS SERVICE COMPANY COSTA MESA - STOCK NO. 411

DO NOT EXTEND NOTES THIS SIDE OF LINE



CITY OF GARDEN GROVE, CALIFORNIA

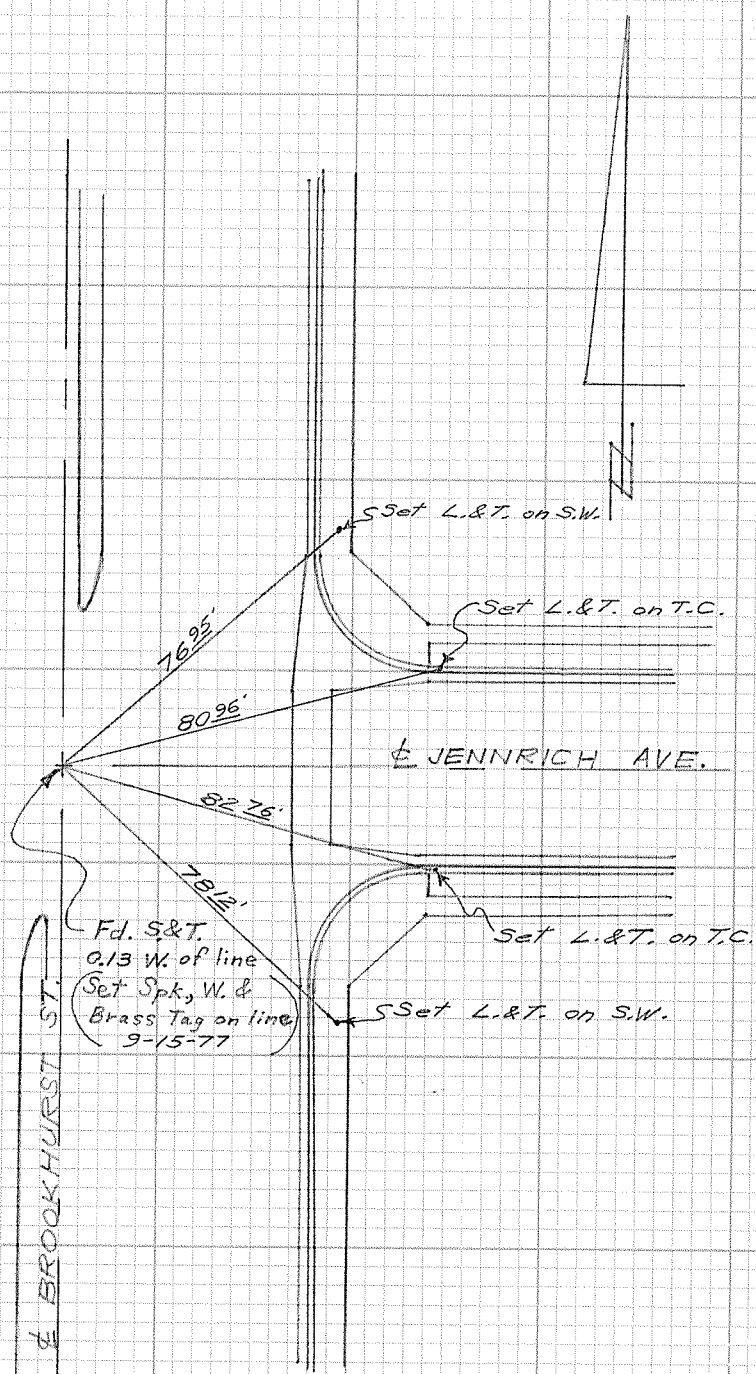
SURVEY OF BROOKHURST & JENNRICH T B NO. 3 PAGE 75

SURVEY BY FRICKETT & PARTY TRACT NO. 4252

DATE 3-21-77

SURVEYORS SERVICE COMPANY: CASTA MESA -- STOCK NO. 411

DO NOT EXTEND NOTES THIS SIDE OF LINE



CITY OF GARDEN GROVE, CALIFORNIA

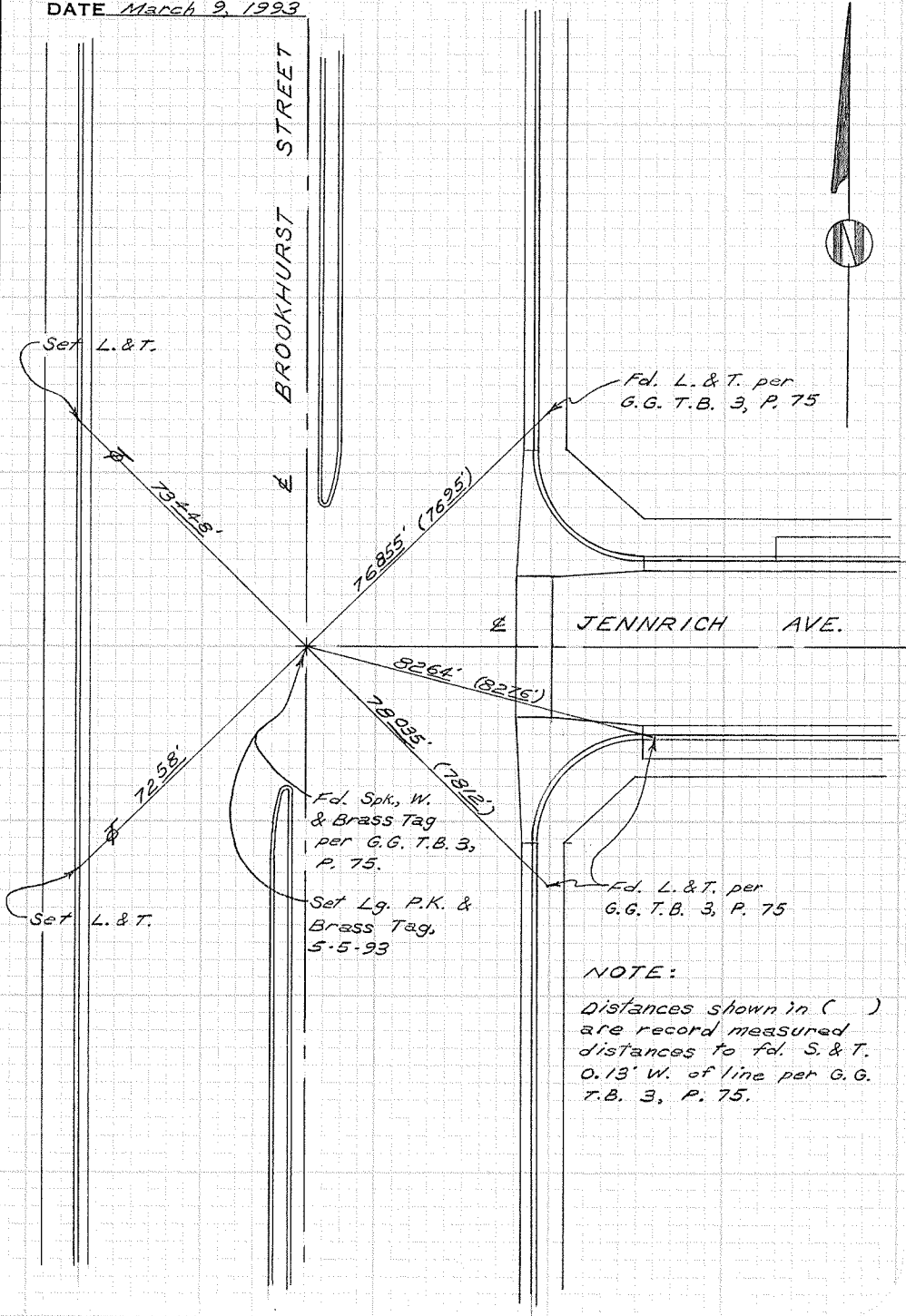
SURVEY OF Brookhurst St. & Jennrich Ave. T.B. NO. 3 PAGE 75A

SURVEY BY Prickett & Party TRACT NO. 4252

DATE March 9, 1993

SURVEYORS SERVICE COMPANY, TA MESA - STOCK NO. 411

DO NOT EXTEND NOTES THIS SIDE OF LINE



NOTE:
Distances shown in ()
are record measured
distances to fd. S. & T.
0.13' W. of line per G.G.
T.B. 3, P. 75.

CITY OF GARDEN GROVE, CALIFORNIA

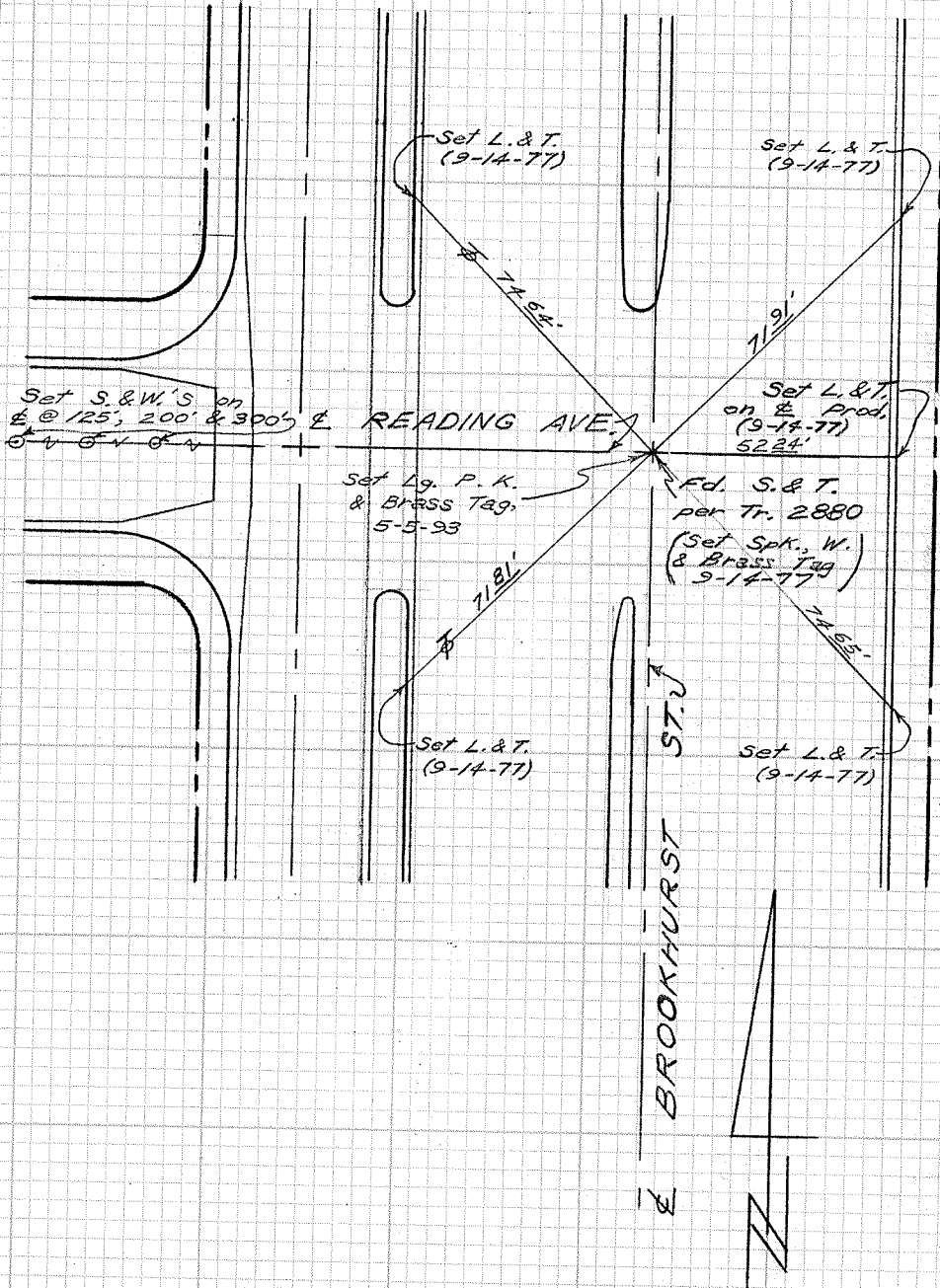
SURVEY OF Brookhurst & Reading T B NO. 3 PAGE 77

SURVEY BY Prickett & Party TRACT NO. _____

DATE March 22, 1977

SURVEYORS SERVICE COMPANY, SANTA MESA - STOCK NO. 411

DO NOT EXTEND NOTES THIS SIDE OF LINE

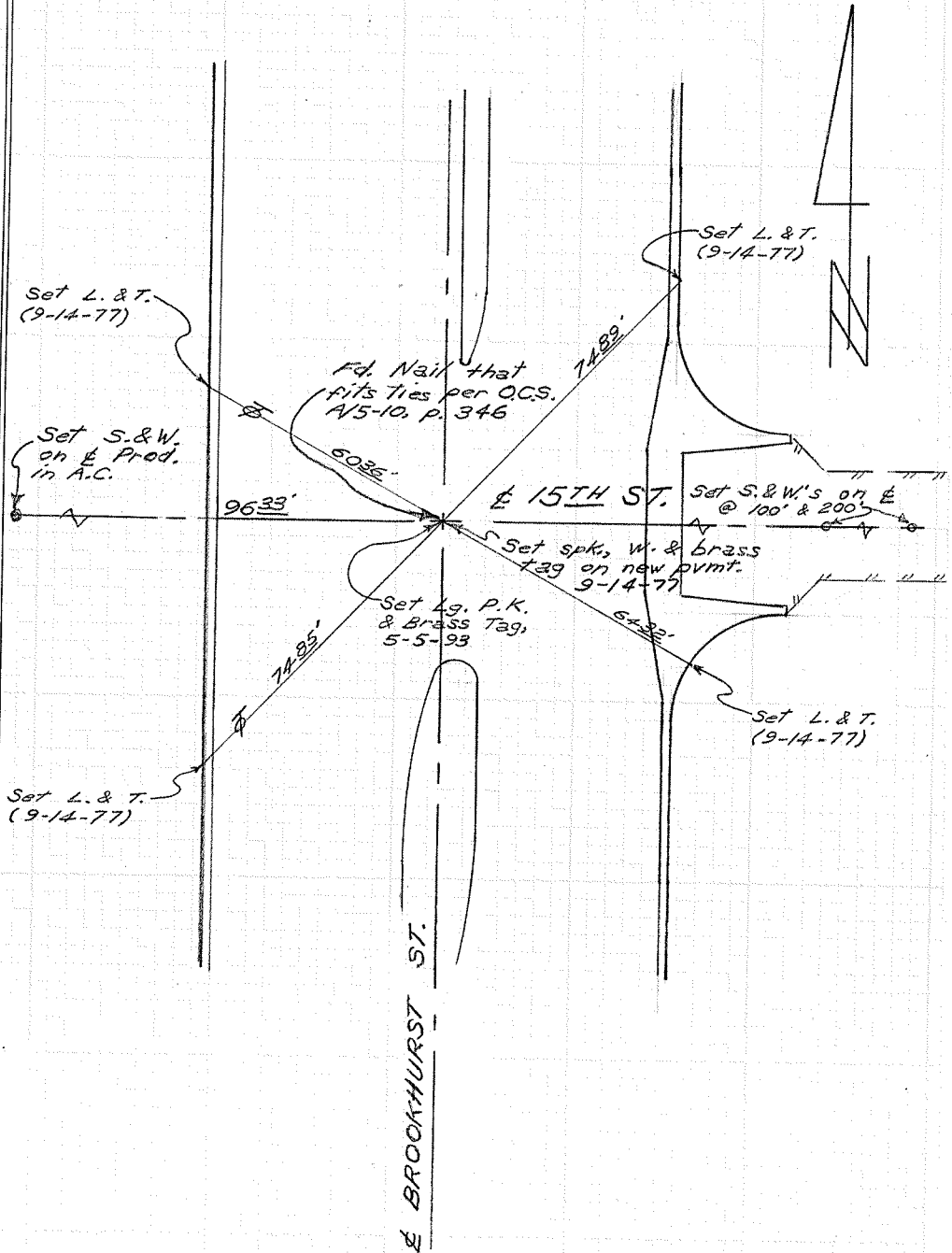


CITY OF GARDEN GROVE, CALIFORNIA

SURVEY OF Brockhurst & 15th St. T B NO. 3 PAGE 78
SURVEY BY Prickett & Party TRACT NO. _____
DATE March 21, 1977

SURVEYORS SERVICE COMPANY COSTA MESA - STOCK NO. 411

DO NOT EXTEND NOTES THIS SIDE OF LINE



CITY OF GARDEN GROVE, CALIFORNIA

SURVEY OF *Brookhurst St. & Melody Park Dr.* T B NO. 3 PAGE 80

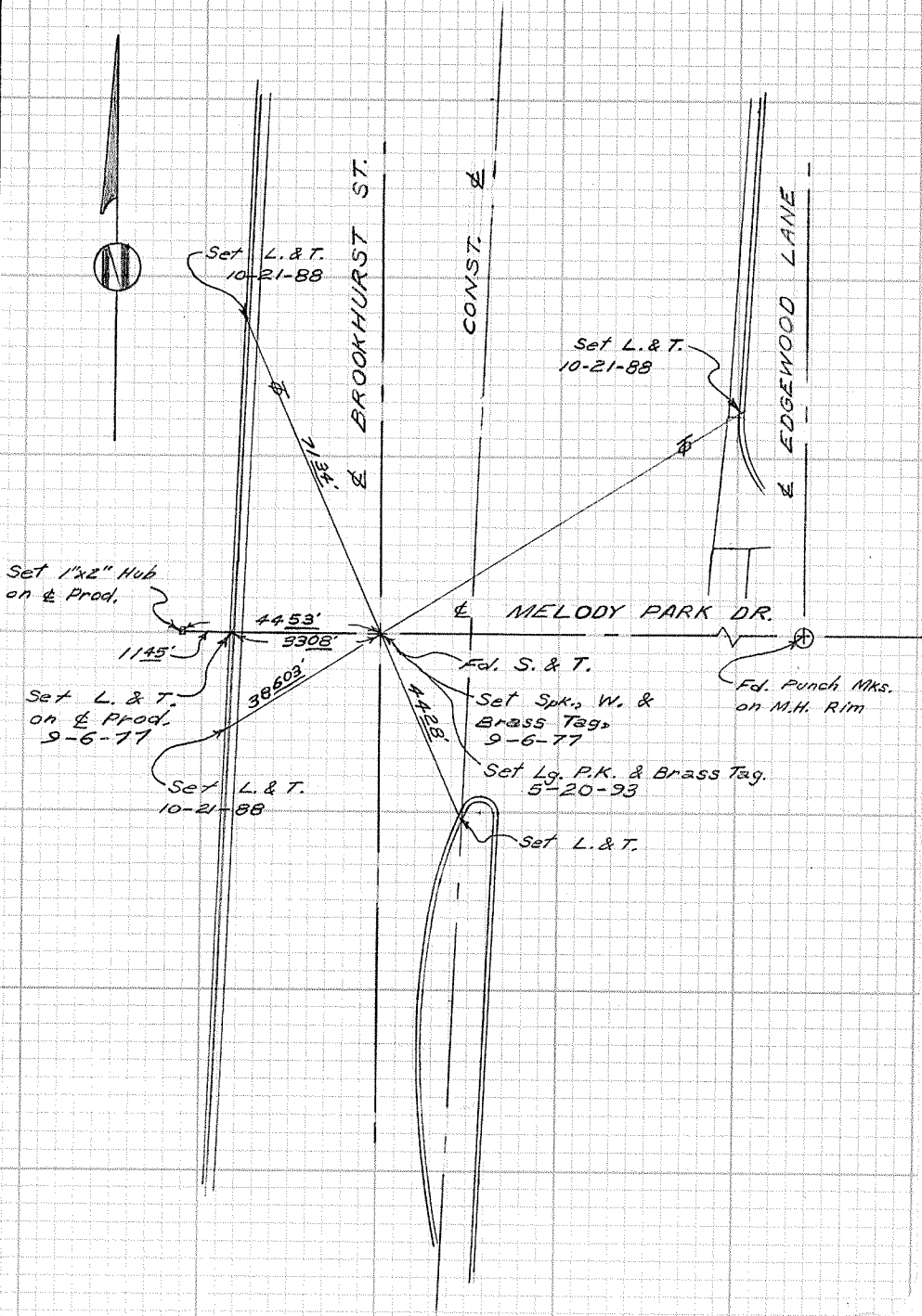
SURVEY BY *Prickett & Party* TRACT NO. _____

DATE *July 6, 1977*

SURVEYORS SERVICE COMPANY STA MESA - STOCK NO. 411

DO NOT EXTEND NOTES THIS SIDE OF LINE

DO NOT EXTEND NOTES THIS SIDE OF LINE



CITY OF GARDEN GROVE, CALIFORNIA

SURVEY OF Brockhurst & Hummingbird T B NO. 3 PAGE 81

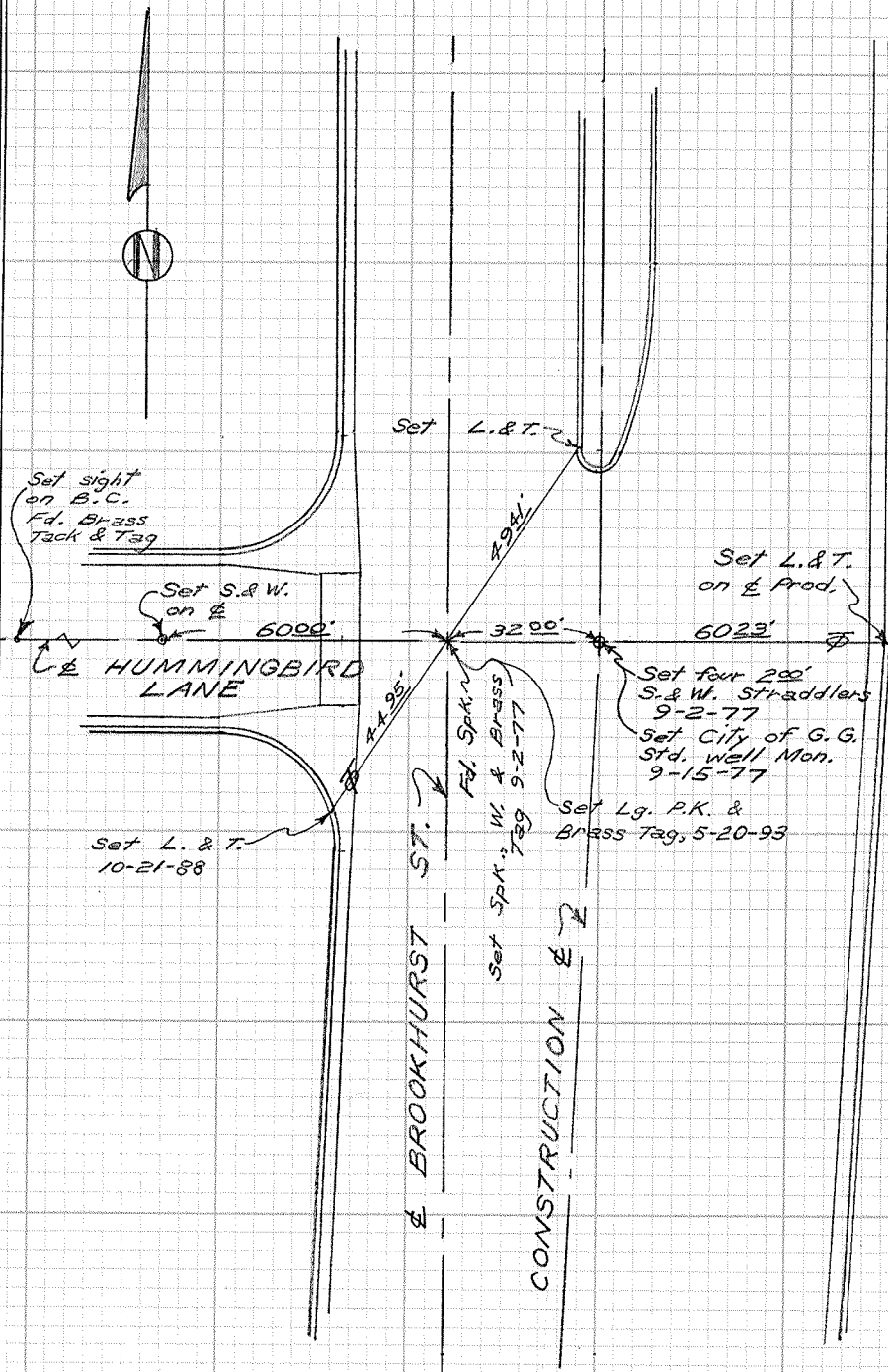
SURVEY BY Prickett & Party TRACT NO. 1798

DATE June 7, 1977

STA MESA - STOCK NO. 411

SURVEYORS SERVICE COMPANY

DO NOT EXTEND NOTES THIS SIDE OF LINE



CITY OF GARDEN GROVE, CALIFORNIA
 Brookhurst St. @ Skylark Ln.

SURVEY OF & McMichael - Roselee Dr. T B NO. 3 PAGE 82

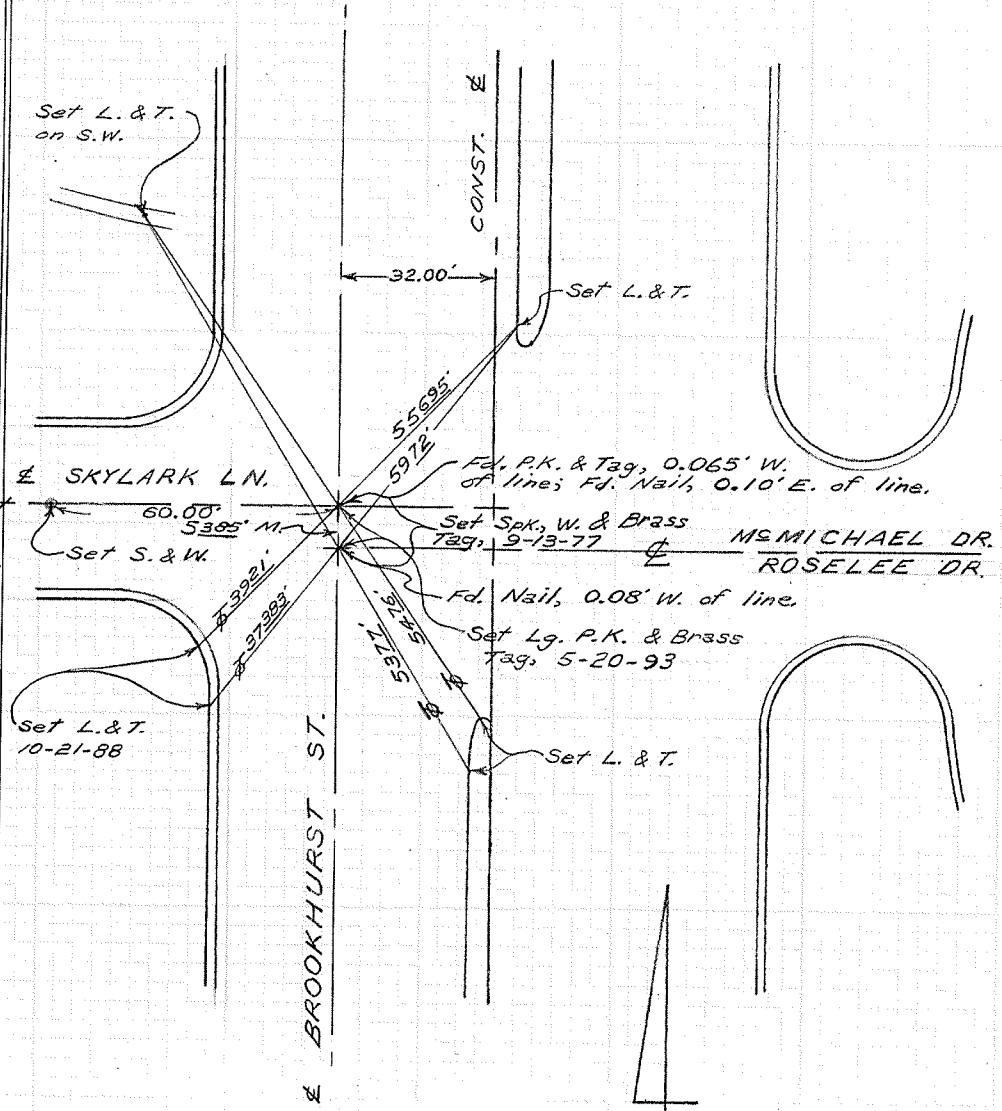
SURVEY BY Prickett & Party TRACT NO. _____

DATE July 6, 1977

SURVEYORS SERVICE COMPANY COSTA MESA - STOCK NO. 411

FLAMINGO DR.

DO NOT EXTEND NOTES THIS SIDE OF LINE
 Fd. Nail & Copper Tag, RE 7191



NOTE: $\&$ pts. were tied out on line.

CITY OF GARDEN GROVE, CALIFORNIA

SURVEY OF Brookhurst St. & Hill Rd.

T B NO. 3 PAGE 83

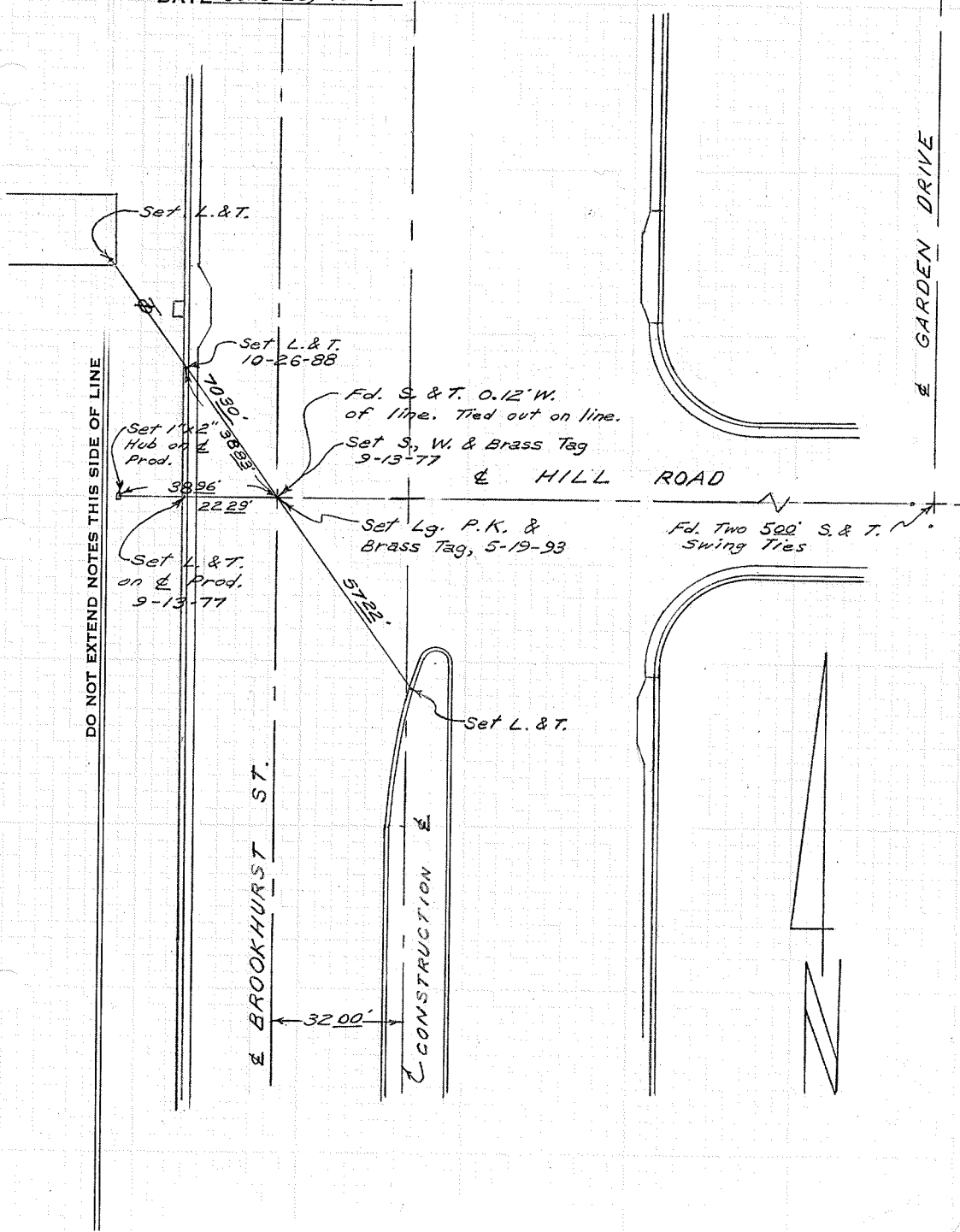
SURVEY BY Prickett & Party

TRACT NO. _____

DATE June 25, 1977

SURVEYORS SERVICE COMPANY COSTA MESA - STOCK NO. 411

DO NOT EXTEND NOTES THIS SIDE OF LINE



CITY OF GARDEN GROVE, CALIFORNIA

SURVEY OF *Brookhurst St. & Royal Palm Blvd.* T B NO. 3 PAGE 84

SURVEY BY *Prickett & Party* TRACT NO. _____

DATE *July 6, 1977*

SURVEYORS SERVICE COMPANY OSTA MESA - STOCK NO. 411

LEONHARDT CIRCLE

Fd. Chis. N.H.S. on M.H. Rim

DO NOT EXTEND NOTES THIS SIDE OF LINE

Set L. & T.
10-20-88

Set S. & W. on E
75.00'

ROYAL PALM BLVD.

Fd. Nail 0.05' E. of
line. Tied out on line.

Set Sph., W. & Brass Tag, 9-13-77
9230'

Set Lg. P.K. &
Brass Tag, 5-19-93

Set L. & T.
on E Prod.

71.915'
* 1.985'

Set L. & T.
10-20-88

Set L. & T.
6-25-77

BROOKHURST ST.

CONSTRUCTION

3200'



Set L. & T.

Set L. & T.

59.324'

28.59'

CITY OF GARDEN GROVE, CALIFORNIA

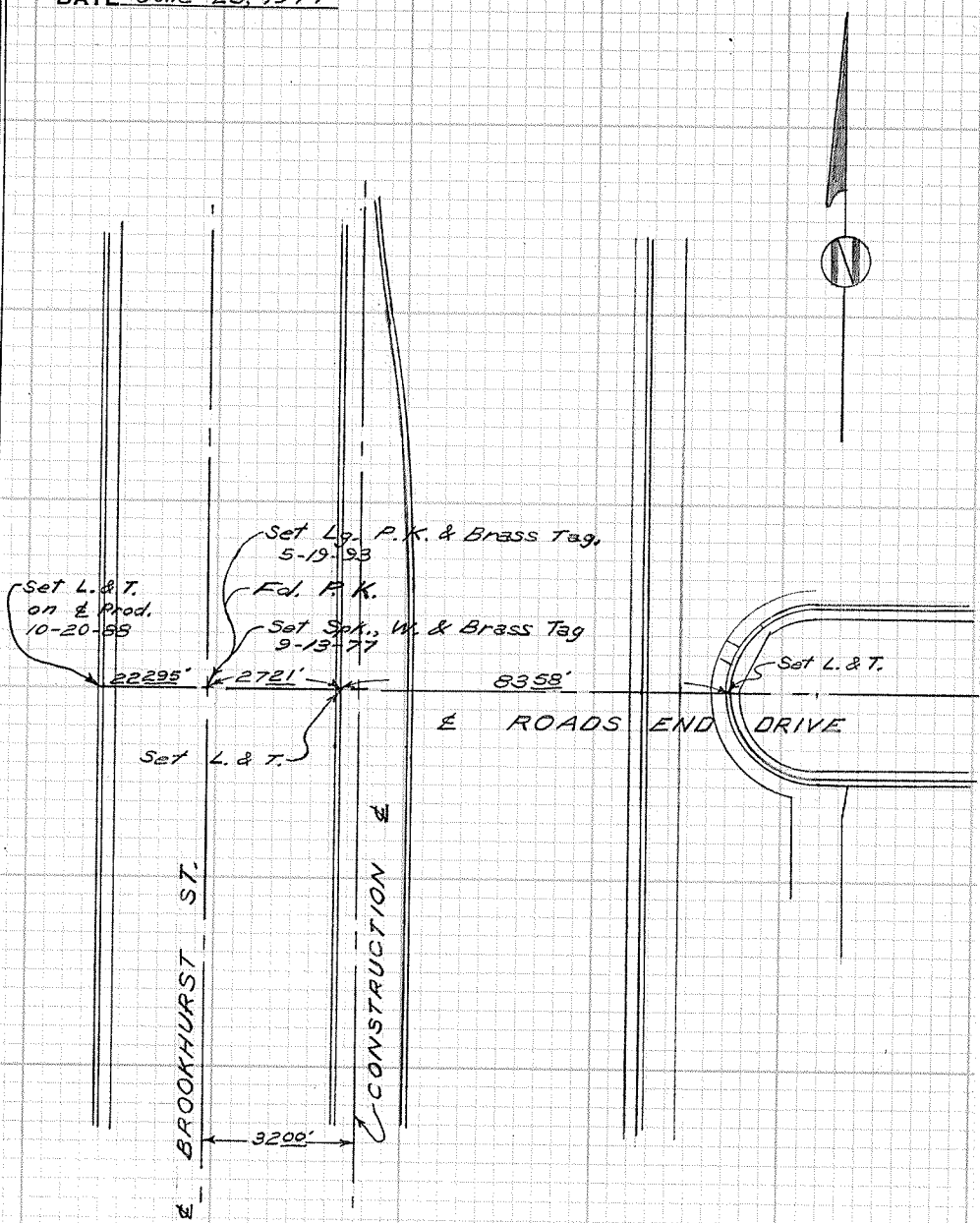
SURVEY OF Brookhurst St. & Roads End Dr. T B NO. 3 PAGE 85

SURVEY BY Prickett & Party TRACT NO. _____

DATE June 25, 1977

SURVEYORS SERVICE COMPANY STA MESA - STOCK NO. 411

DO NOT EXTEND NOTES THIS SIDE OF LINE



CITY OF GARDEN GROVE, CALIFORNIA

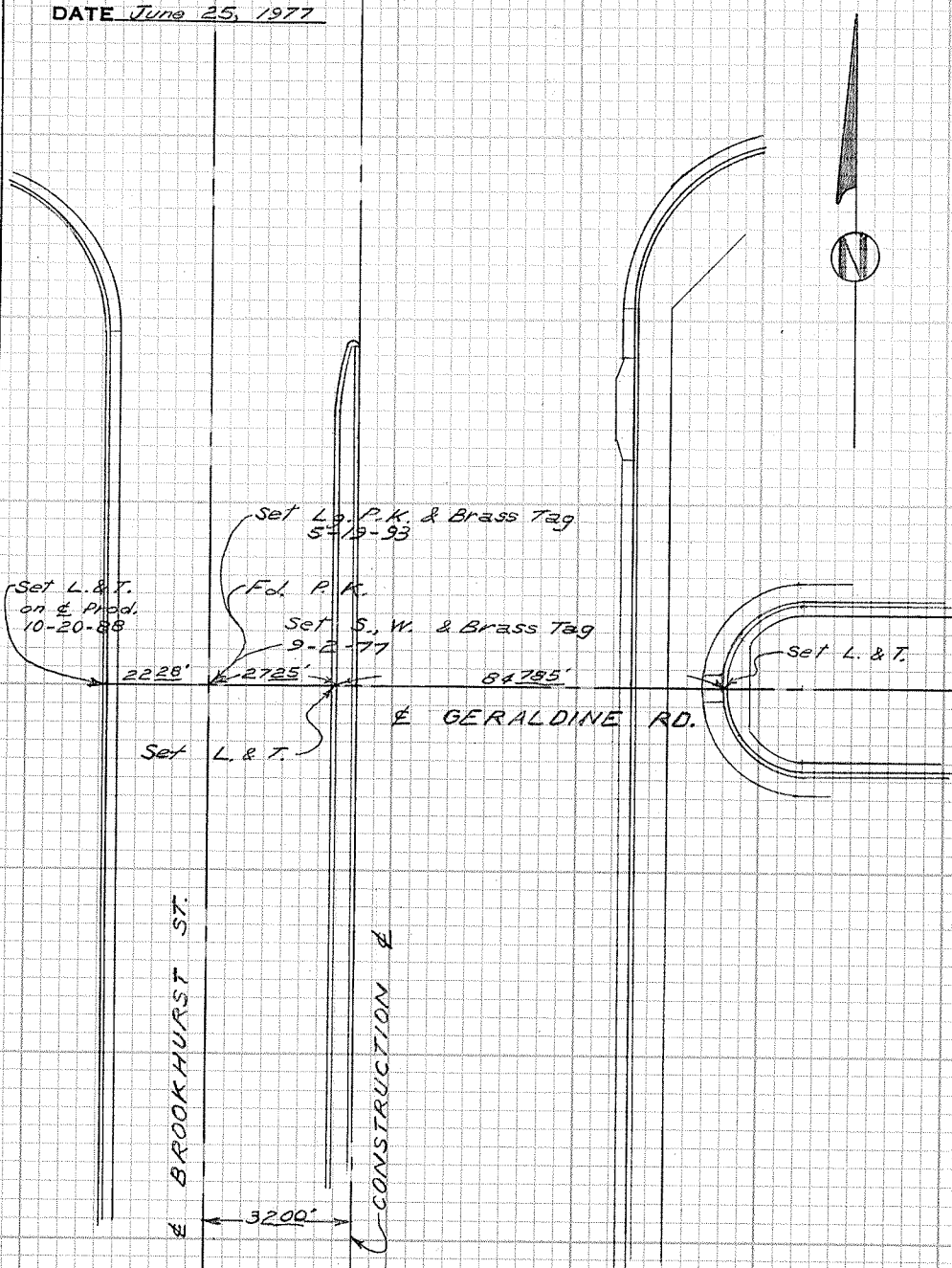
SURVEY OF Brookhurst St. & Geraldine Rd. T B NO. 3 PAGE 86

SURVEY BY Prickett & Party TRACT NO. _____

DATE June 25, 1977

SURVEYORS SERVICE COMPANY STA MESA - STOCK NO. 411

DO NOT EXTEND NOTES THIS SIDE OF LINE

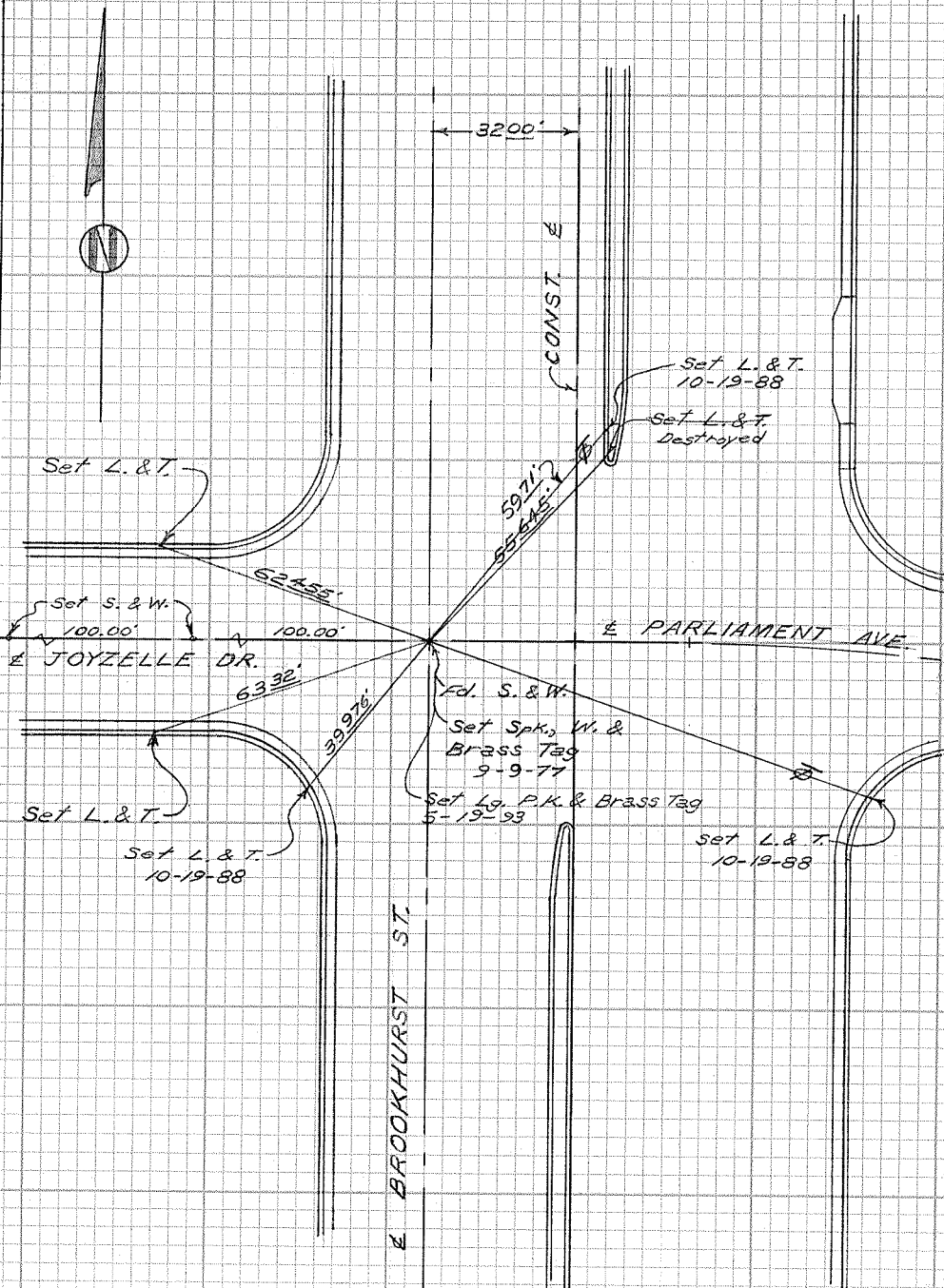


CITY OF GARDEN GROVE, CALIFORNIA

SURVEY OF Brookhurst St. @ Joyzelle Dr.
and Parliament Ave. T B NO. 3 PAGE 87
SURVEY BY Brickett & Party TRACT NO. _____
DATE June 25, 1977

SURVEYORS SERVICE COMPANY. STA MESA - STOCK NO. 411
E BISCAYNE CT.
E P.M.'S ON M.H. RIM

DO NOT EXTEND NOTES THIS SIDE OF LINE



CITY OF GARDEN GROVE, CALIFORNIA

SURVEY OF *Brookhurst St. & Brookside Dr.* T B NO. 3 PAGE 88

SURVEY BY *Prickett & Parfy* TRACT NO. _____

DATE *June 7, 1977*

Set L. & T. on top of
8" high conc. wall.

819'
Set L. & T.
10-19-58

Set 1" x 2" Hub
A328
2390

Set L. & T.
9-9-77

Fd. P.K. on line.

Set Spk., W. & Brass Tag
9-9-77

Set Lg. P.K. & Brass Tag
5-19-93

685'

10008'

Set L. & T.

± BROOKSIDE DRIVE

± BROOKHURST ST.


± CONST.

3200'

Set L. & T.

DO NOT EXTEND NOTES THIS SIDE OF LINE

SURVEYORS SERVICE COMPANY COSTA MESA - STOCK NO. 411



CITY OF GARDEN GROVE, CALIFORNIA

SURVEY OF *Brookhurst & Dewey (W.)* T B NO. 3 PAGE 89

SURVEY BY *Prickett & Party* TRACT NO.

DATE *June 7, 1977*

SURVEYORS SERVICE COMPANY STA MESA - STOCK NO. 411

DO NOT EXTEND NOTES THIS SIDE OF LINE

← E BISCAYNE CT.

Fd. S.&T.
per Tr. 2263

Set S. & W.
on E

6000'

← E DEWEY DRIVE

66525'

Set L. & T.

5617'

Set L. & T.

Set 4 S. & W.
Straddlers 9-2-77
Set City of G.G.
Std. Wall Mon.
9-15-77

9226'

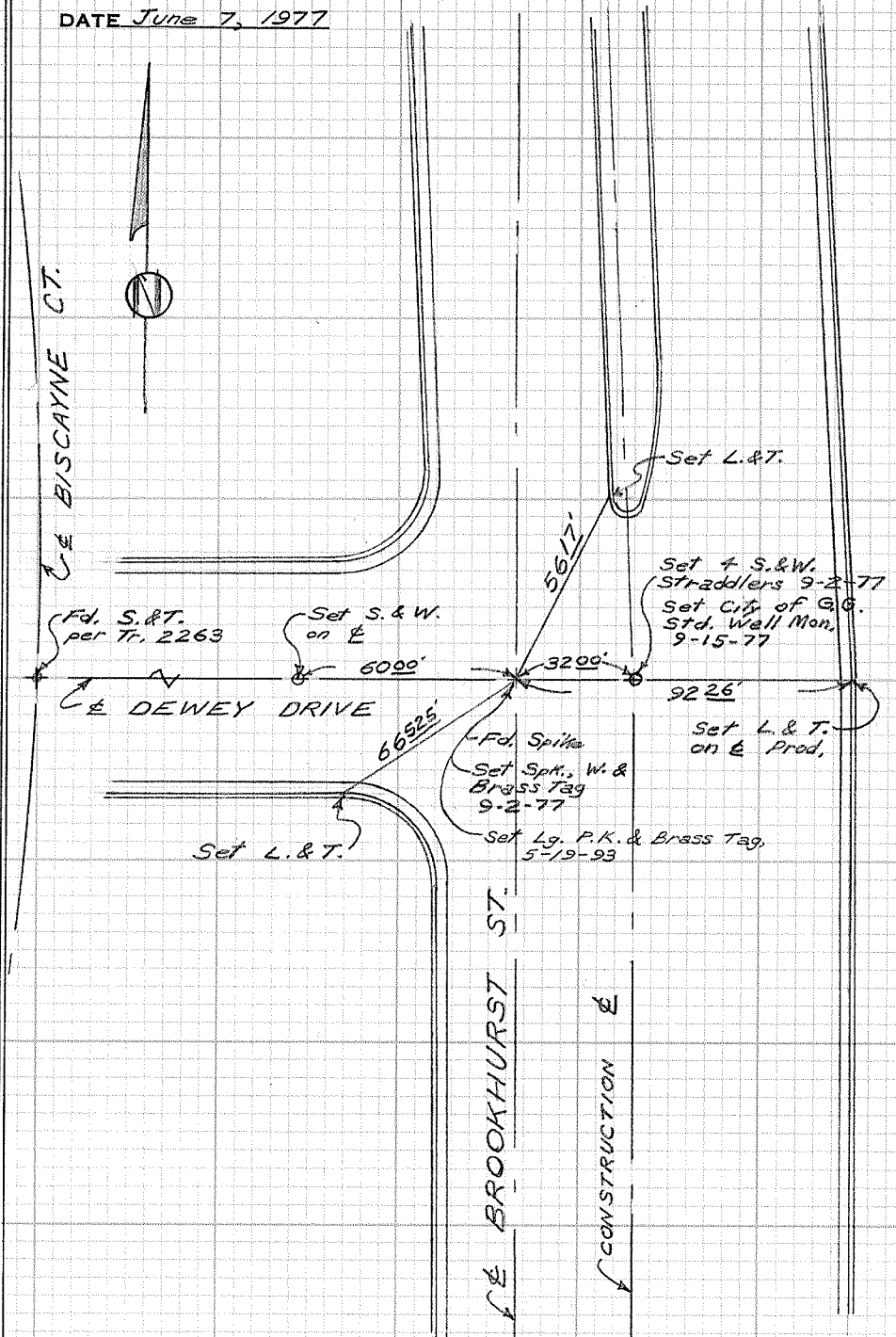
Set L. & T.
on E Prod.

Fd. Spike
Set Spk., W. &
Brass Tag
9-2-77

Set Lg. P.K. & Brass Tag,
5-19-93

← E BROOKHURST ST.

← CONSTRUCTION

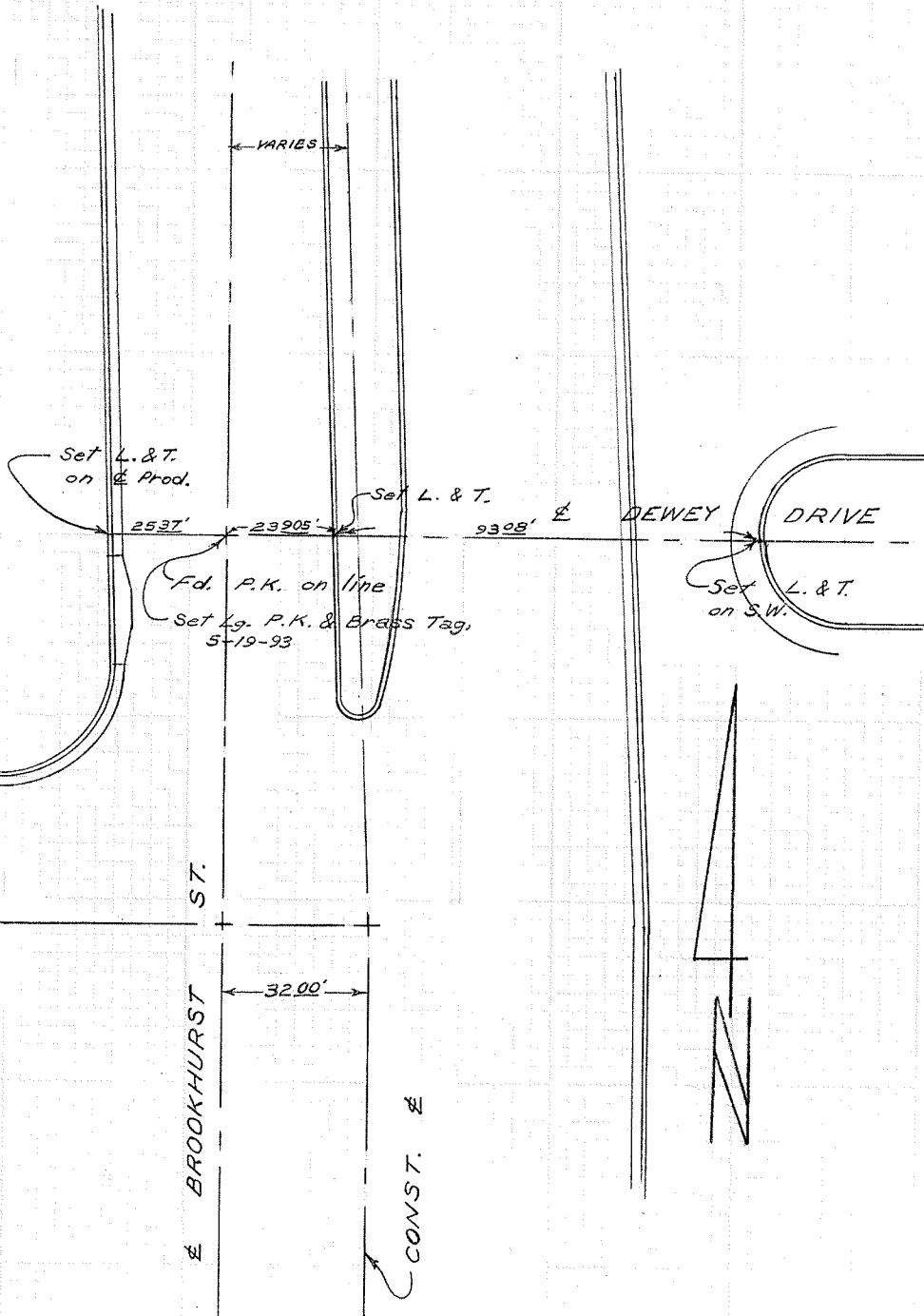


CITY OF GARDEN GROVE, CALIFORNIA

SURVEY OF Brookhurst St. & Dewey (E.) T B NO. 3 PAGE 90
SURVEY BY Prickett & Party TRACT NO. _____
DATE June 7, 1977

SURVEYORS SERVICE COMPANY, COSTA MESA - STOCK NO. 411

DO NOT EXTEND NOTES THIS SIDE OF LINE



CITY OF GARDEN GROVE, CALIFORNIA


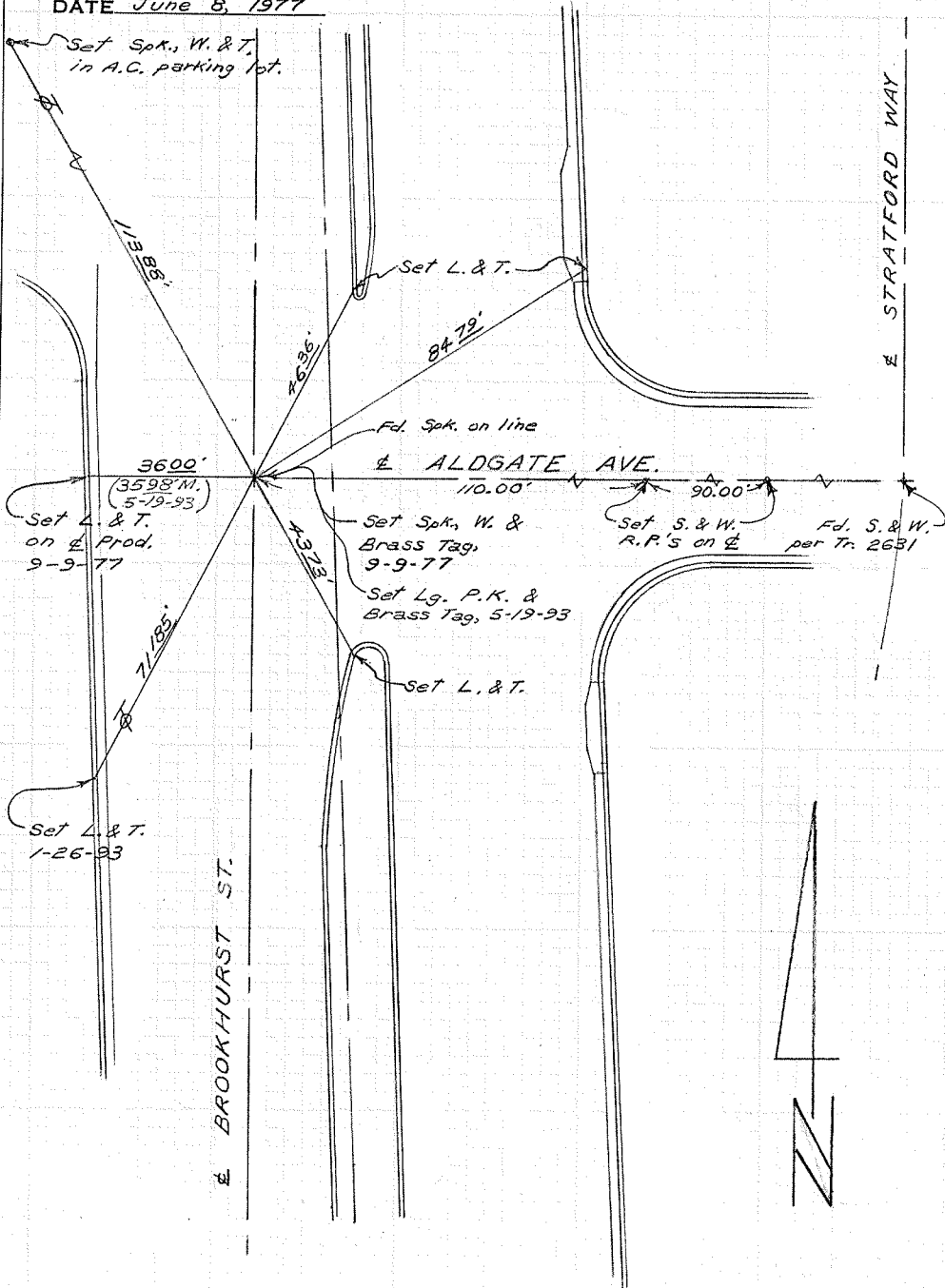
SURVEY OF Brookhurst St. & Aldgate Ave. T B NO. 3 PAGE 9/

SURVEY BY Prickett & Party TRACT NO. _____

DATE June 8, 1977

DO NOT EXTEND NOTES THIS SIDE OF LINE

SURVEYORS SERVICE COMPANY OSTA MESA - STOCK NO. 411



CITY OF GARDEN GROVE, CALIFORNIA

Brookhurst St. & Angle Pt.

SURVEY OF 320 ft. South of Katella T B NO. 3 PAGE 92

SURVEY BY Prickett & Party TRACT NO.

DATE Oct. 22, 1977

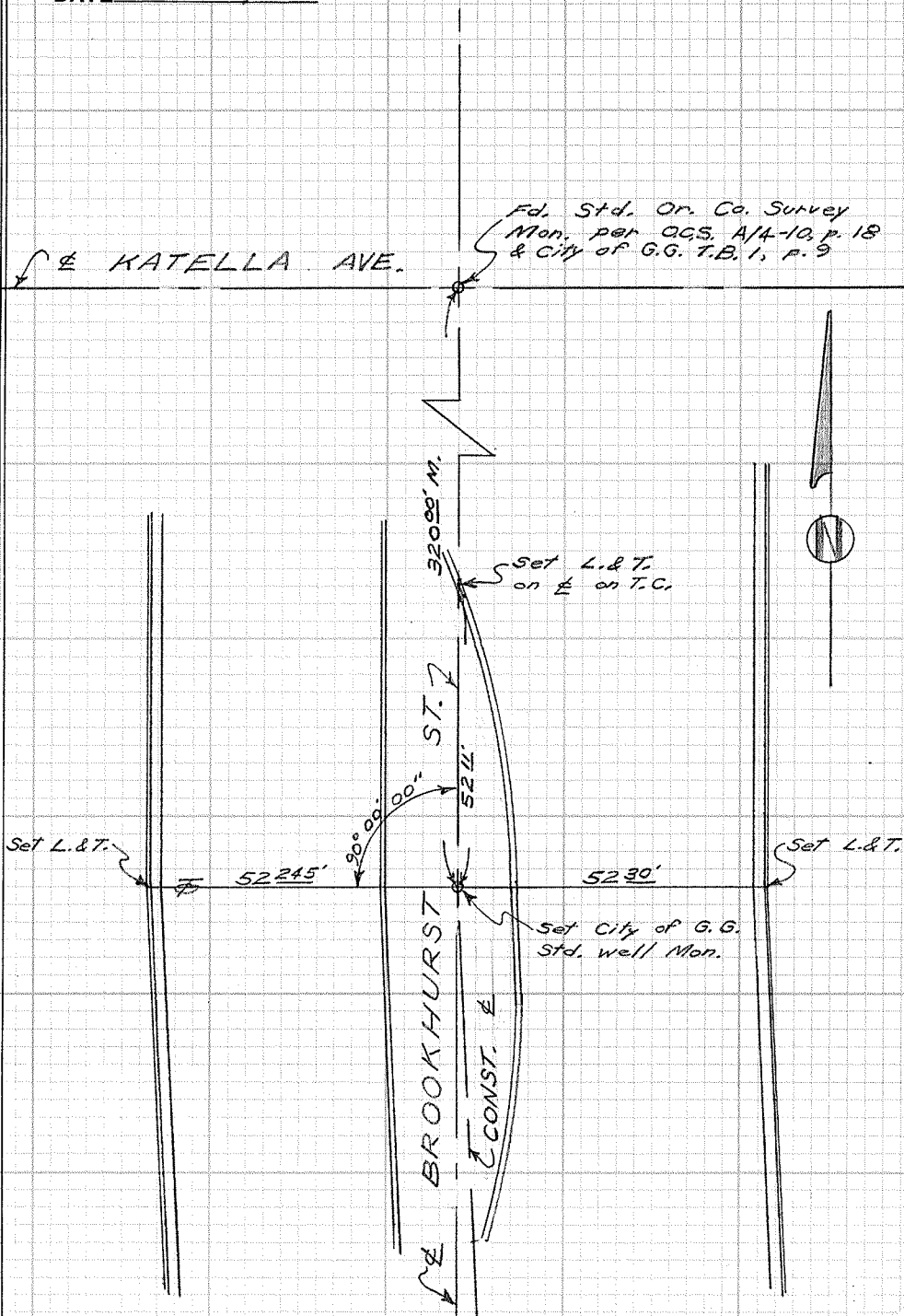
← KATELLA AVE.

Fd. Std. Or. Co. Survey
Mon. per C.G.S. A/4-10, p. 18
& City of G.G. T.B. 1, p. 9

STA MESA - STOCK NO. 411

SURVEYORS SERVICE COMPANY

DO NOT EXTEND NOTES THIS SIDE OF LINE



CITY OF GARDEN GROVE, CALIFORNIA

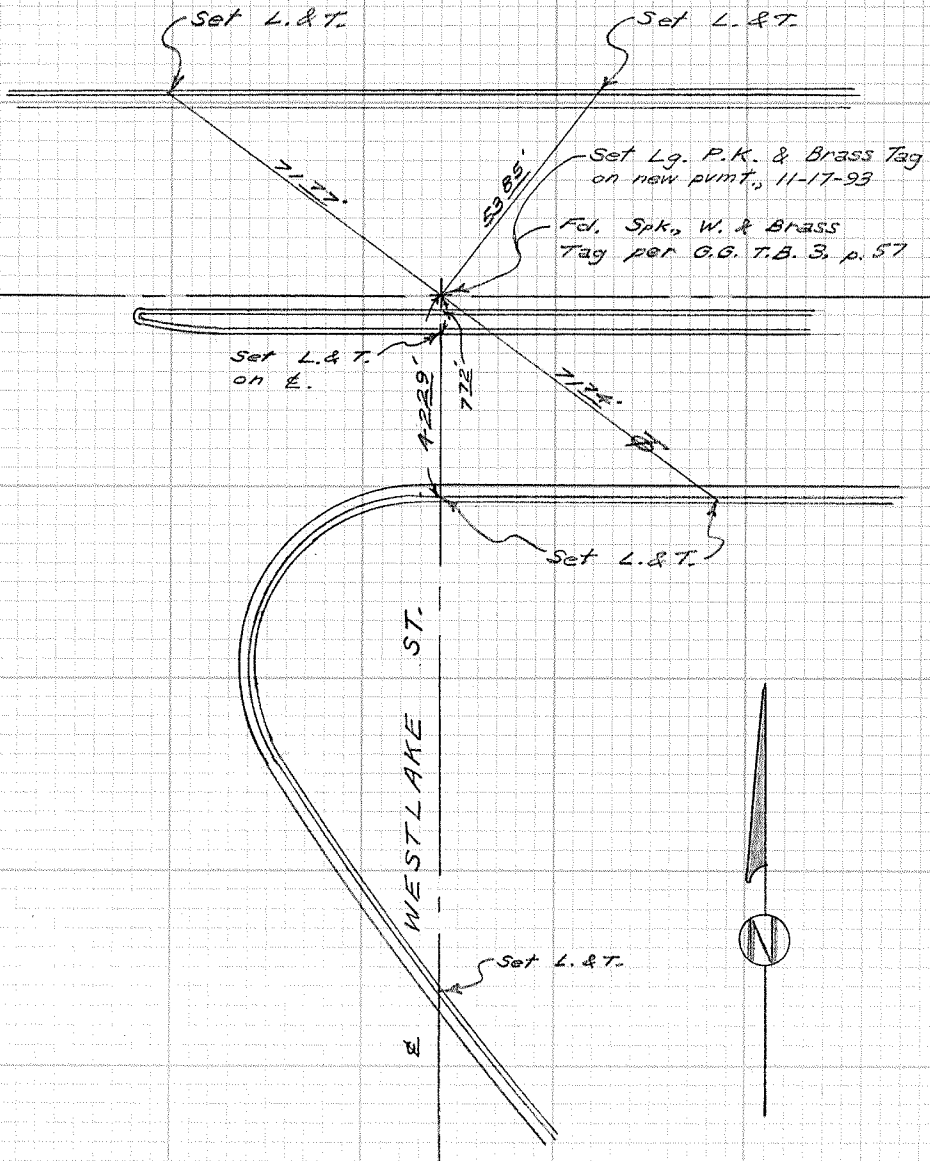
SURVEY OF Garden Grove Blvd. & Westlake T B NO. 3 PAGE 93

SURVEY BY Prickett & Party TRACT NO. _____

DATE Oct. 22, 1977

SURVEYORS SERVICE COMPANY STA MESA - STOCK NO. 411

DO NOT EXTEND NOTES THIS SIDE OF LINE



CITY OF GARDEN GROVE, CALIFORNIA

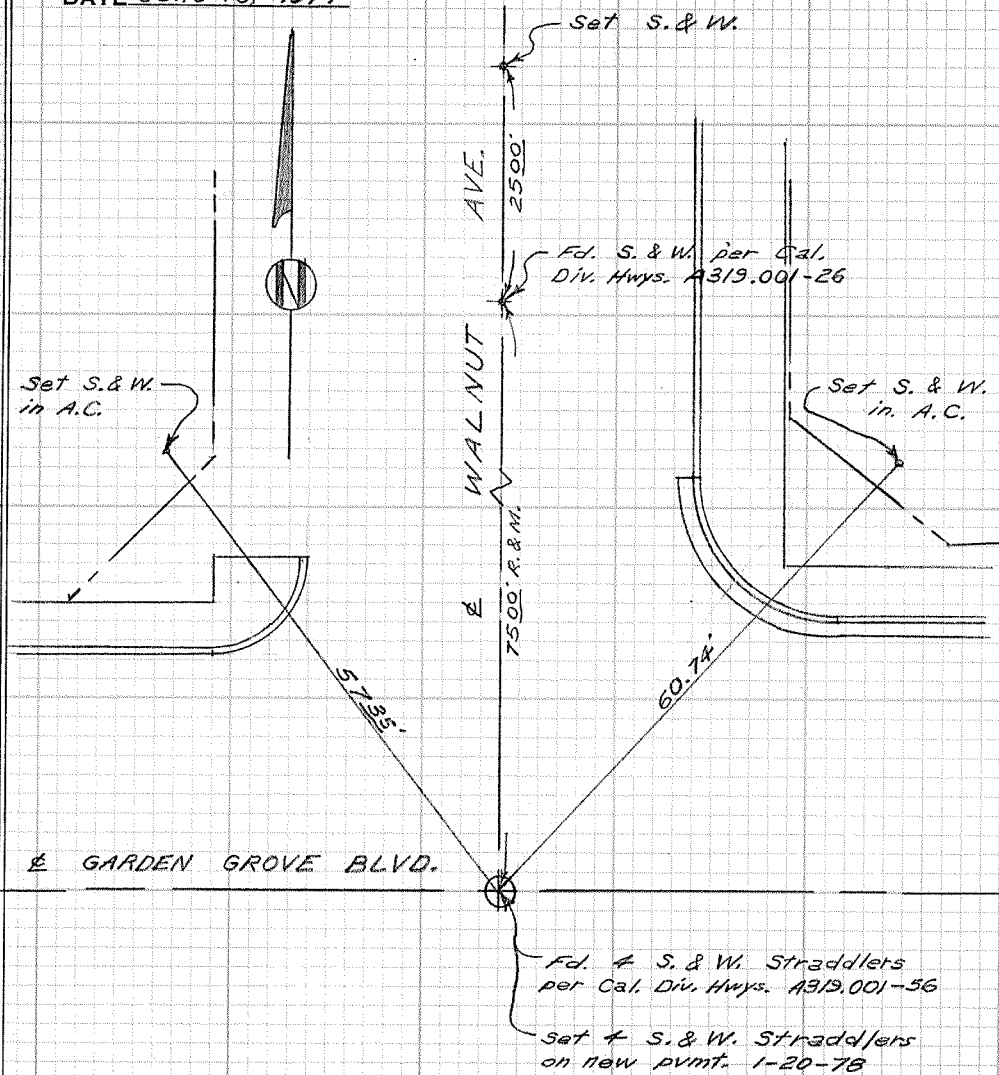
SURVEY OF *Garden Grove Blvd & Walnut Ave.* T B NO. 3 PAGE 95

SURVEY BY *Prickett & Party* TRACT NO. _____

DATE *June 18, 1977*

SURVEYORS SERVICE COMPANY STA MESA - STOCK NO. 411

DO NOT EXTEND NOTES THIS SIDE OF LINE



CITY OF GARDEN GROVE, CALIFORNIA

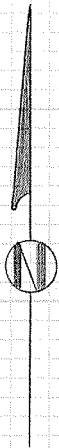
SURVEY OF Garden Grove Blvd. & Walnut Ave. T B NO. 3 PAGE 95A

SURVEY BY Prickett & Party TRACT NO. _____

DATE July 13, 1993

SURVEYORS SERVICE COMPANY, TA MESA - STOCK NO. 411

DO NOT EXTEND NOTES THIS SIDE OF LINE



WALNUT AVE.

Fd. L. & T.
RCE 13542.
No ref.

Fd. L. & T.,
no ref.

Fd. Gear Spk.
& W., RCE 13542.
No Ref.

Fd. (A) 200' S. & W.
straddlers per G.G.
T.B 3, P. 95.

2996' M.

Old \pm GARDEN GROVE BLVD.

Set P.M.s (1-1) on M.H. Rim.
11-17-93

CONST. \pm

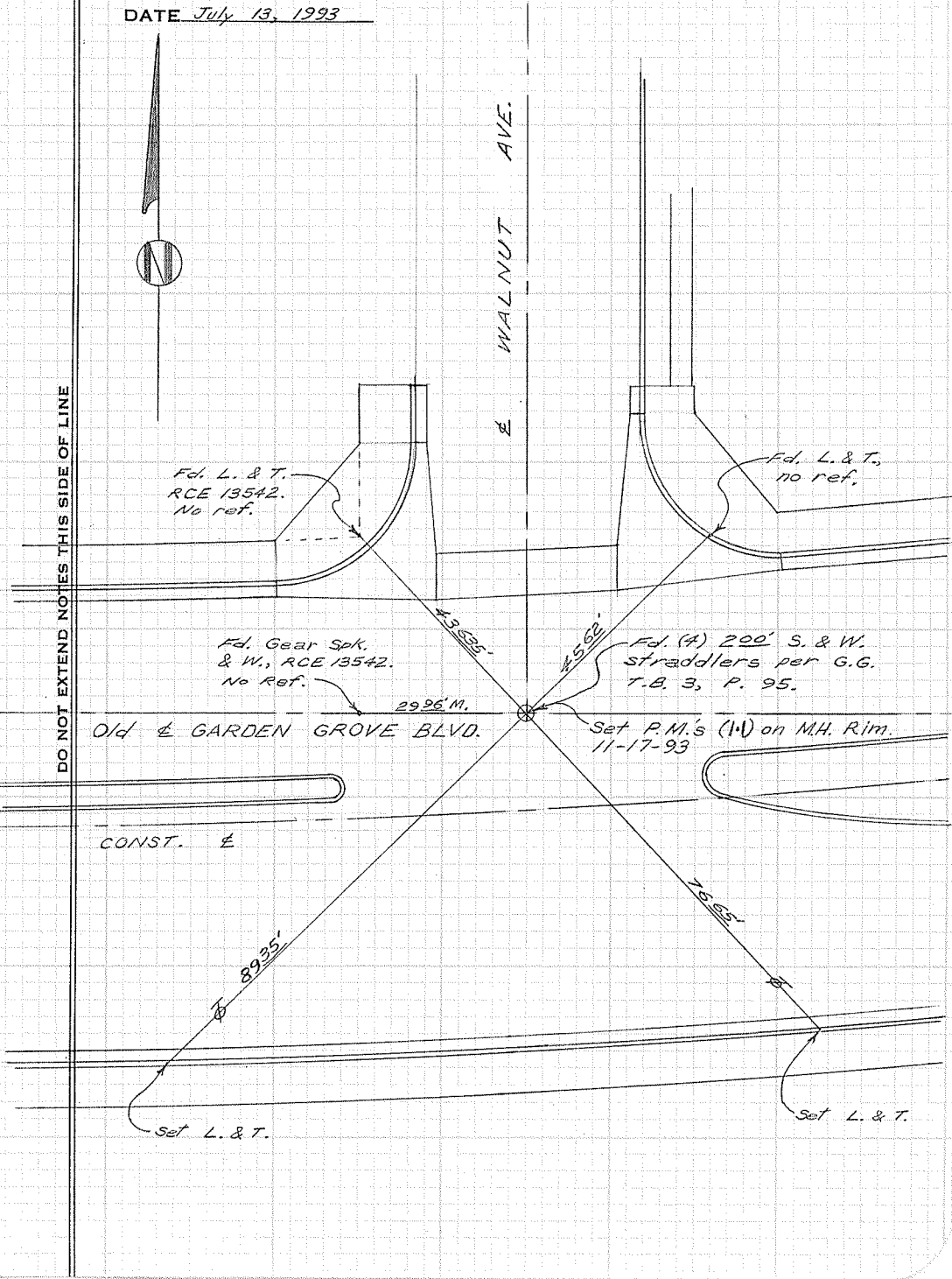
8935'

4562'

16165'

Set L. & T.

Set L. & T.



CITY OF GARDEN GROVE, CALIFORNIA

Garden Grove Blvd. & Pine St.

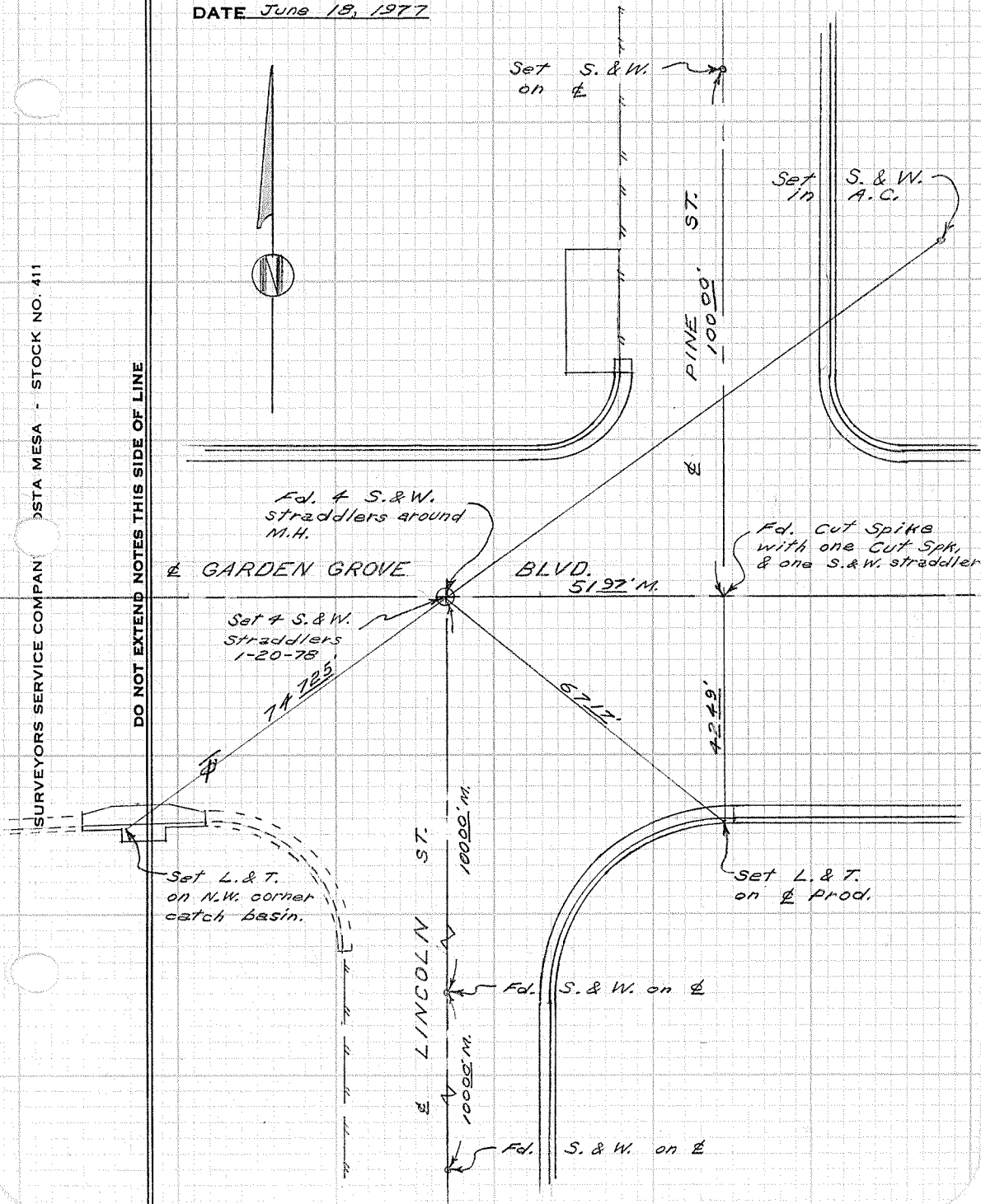
SURVEY OF Garden Grove Blvd. & Lincoln St. T B NO. 3 PAGE 96

SURVEY BY Prickett & Party TRACT NO. _____

DATE June 18, 1977

SURVEYORS SERVICE COMPANY - STA. MESA - STOCK NO. 411

DO NOT EXTEND NOTES THIS SIDE OF LINE



CITY OF GARDEN GROVE, CALIFORNIA

Garden Grove Blvd. & Pine St.
SURVEY OF Garden Grove Blvd. & Lincoln St. T B NO. 3 PAGE 96A

SURVEY BY Prickett & Party

TRACT NO.

DATE July 12, 1993

Fd. S. & W.
on E per G.G.
T.B. 3, P. 96

Set L. & T.

PINE ST.

100.00'

Set L. & T.

Fd. Cut Spike
per G.G. T.B. 3,
P. 96.

Fd. (#) 200' S. & W.
Straddlers per
G.G. T.B. 3, P. 96
E GARDEN GROVE

BLVD.

Set P.M.'s (1-1) on M.H. Rim
11-16-93

5197' M.

Set Lg. P.K. & Brass Tag
11-16-93

E.C.

DO NOT EXTEND NOTES THIS SIDE OF LINE

TA MESA - STOCK NO. 411

SURVEYORS SERVICE COMPANY.

74225' R.
7470' M.
67900'

5712' R.
6712' M.
5943'

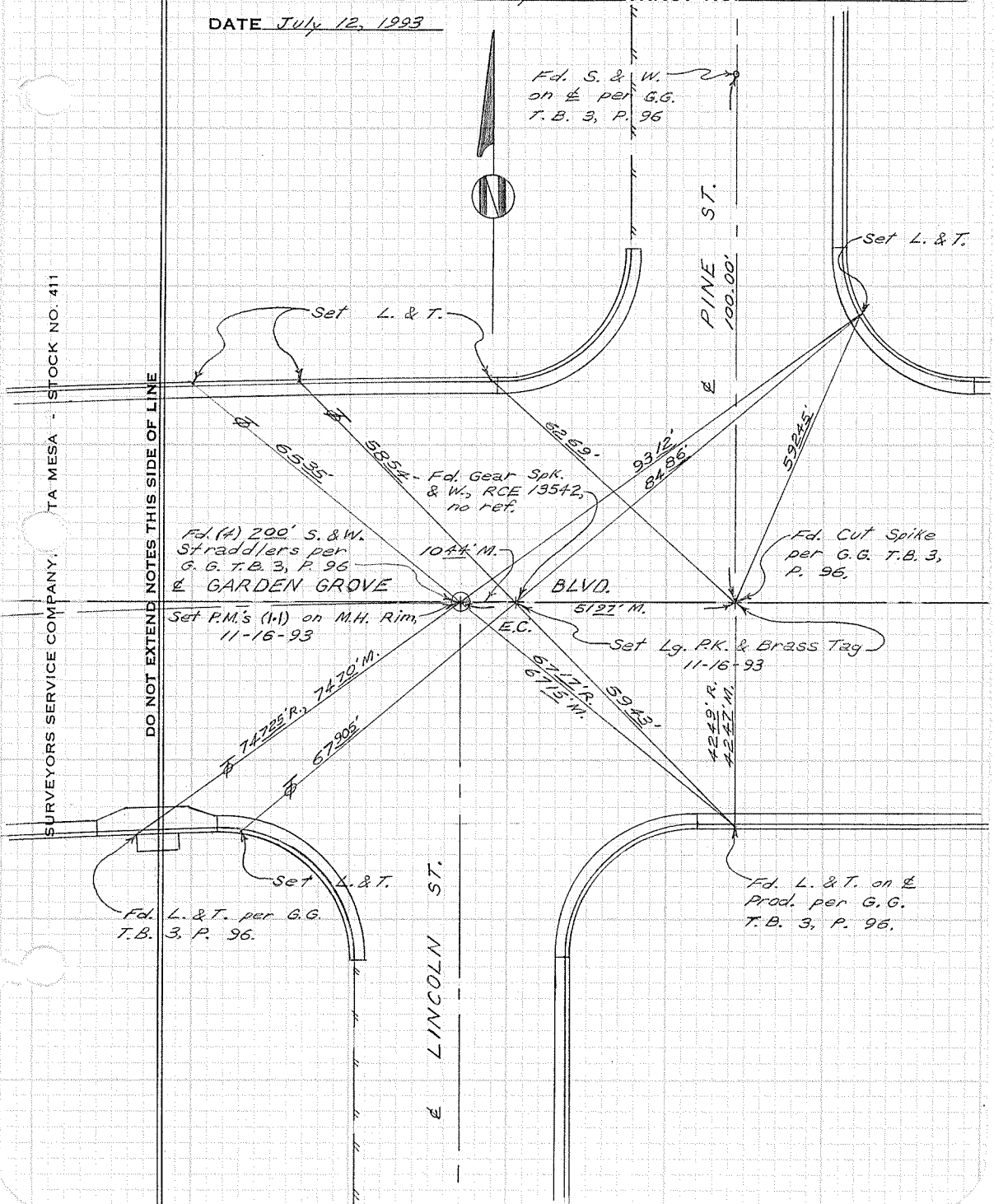
4243' R.
4247' M.

Set L. & T.

Fd. L. & T. per G.G.
T.B. 3, P. 96.

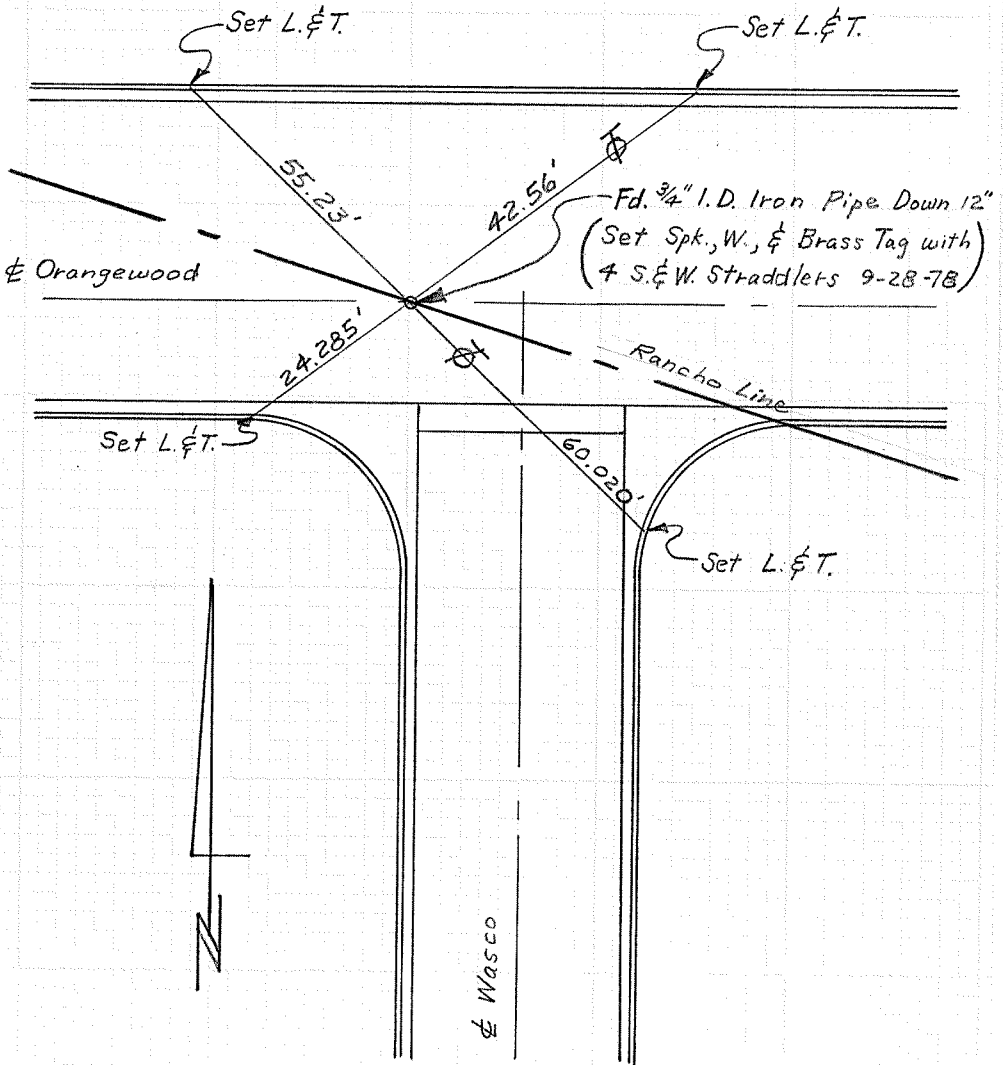
LINCOLN ST.

Fd. L. & T. on E
Prod. per G.G.
T.B. 3, P. 96.



CITY OF GARDEN GROVE, CALIFORNIA

SURVEY OF X. at Orangewood & Rancho Line T B NO. 3 PAGE 97
SURVEY BY Prickett & Party TRACT NO. _____
DATE July 3, 1978



SURVEYORS SERVICE COMPANY - COSTA MESA - STOCK NO. 411

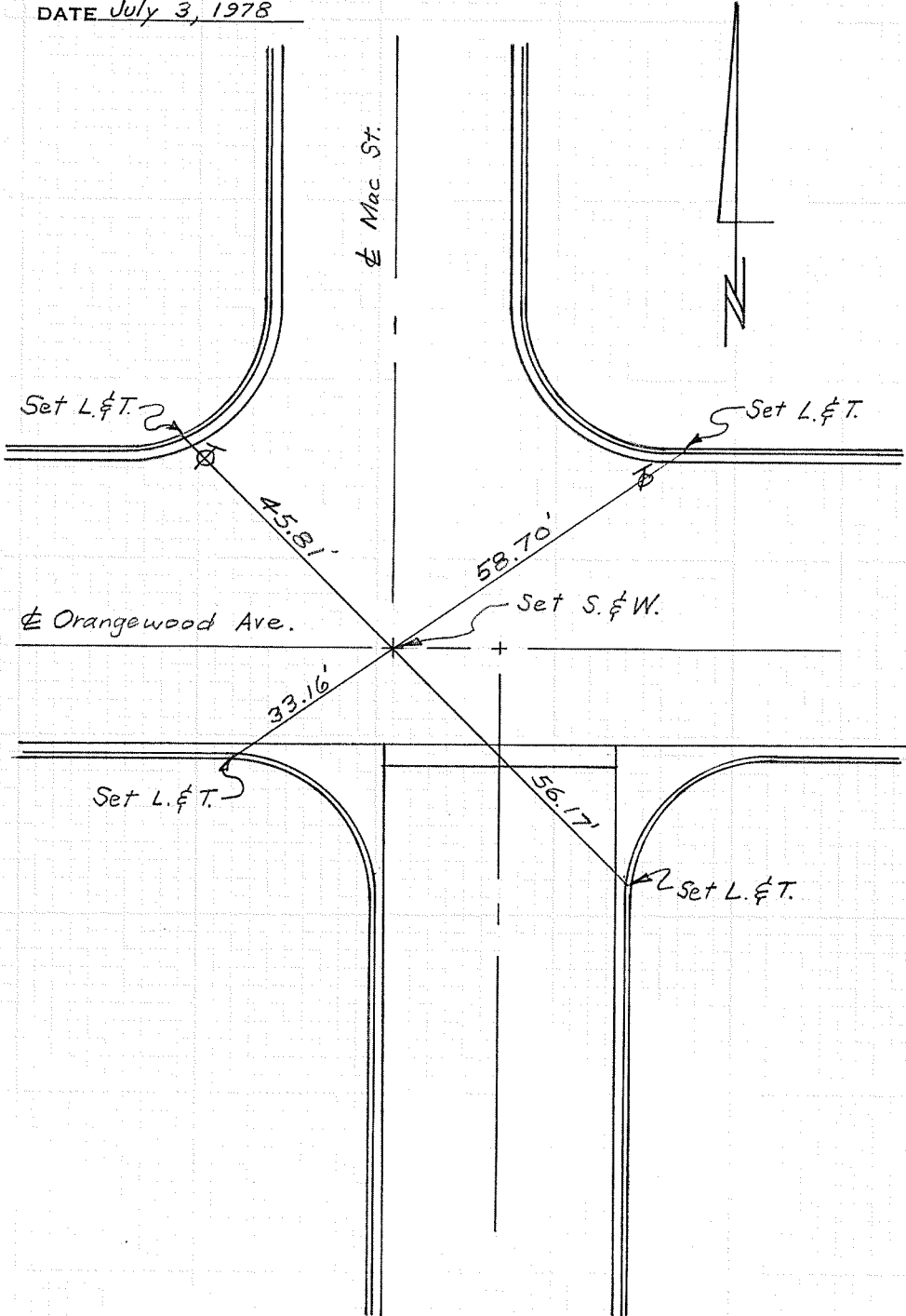
DO NOT EXTEND NOTES THIS SIDE OF LINE

CITY OF GARDEN GROVE, CALIFORNIA

SURVEY OF Orangewood & Mac St. T B NO. 3 PAGE 98

SURVEY BY Prickett & Party TRACT NO. _____

DATE July 3, 1978

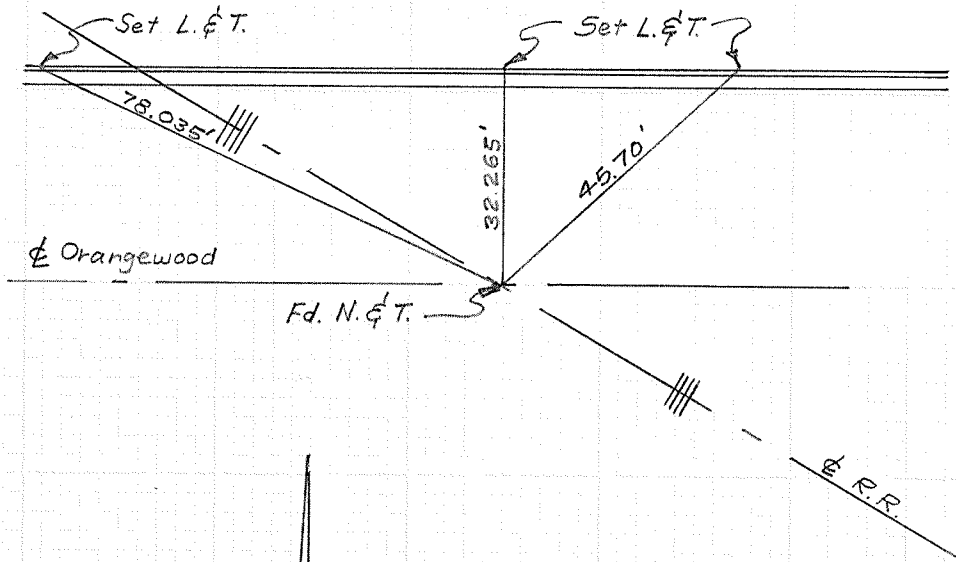


DO NOT EXTEND NOTES THIS SIDE OF LINE

SURVEYORS SERVICE COMPANY COSTA MESA - STOCK NO. 411

CITY OF GARDEN GROVE, CALIFORNIA

SURVEY OF Orangewood & R.R. T B NO. 3 PAGE 99
SURVEY BY Prickett & Party TRACT NO. _____
DATE July 6, 1978



SURVEYORS SERVICE COMPANY COSTA MESA - STOCK NO. 411

DO NOT EXTEND NOTES THIS SIDE OF LINE

CITY OF GARDEN GROVE, CALIFORNIA

SURVEY OF Flower St. & Dakota Ave. T B NO. 3 PAGE 100

SURVEY BY Prickett & Party TRACT NO. _____

DATE Sept. 27, 1978

SURVEYORS SERVICE COMPANY. STA MESA - STOCK NO. 411

DO NOT EXTEND NOTES THIS SIDE OF LINE



Set S. & W.
on ϕ

50.00'

ϕ DAKOTA AVE.

Fd. Notches on M.H.
Rim per C.S.T.B. 135-1
& 135-7

Set S. & W.
on ϕ

50.00'

Set Spk., W.
& Brass Tag on
new pvmt.
5-2-79

ϕ FLOWER ST.

CITY OF GARDEN GROVE, CALIFORNIA

SURVEY OF Flower St. & Russell Ave. T.B. NO. 3 PAGE 101

SURVEY BY Prickett & Patty TRACT NO. _____

DATE Oct. 4, 1978

SURVEYORS SERVICE COMPANY, STA MESA - STOCK NO. 411

DO NOT EXTEND NOTES THIS SIDE OF LINE



Set S. & W.
on E

5000'

E RUSSELL AVE.

Fd. Notches on M.H.
Rim per C.S.T.B. 135-1
& 135-8, 0.05' W. of line.
(tried out on line)

Set S. & W.
on E

5000'

Set Spk., W. &
Brass Tag on new
pvt., 5-2-79

E FLOWER ST.

CITY OF GARDEN GROVE, CALIFORNIA

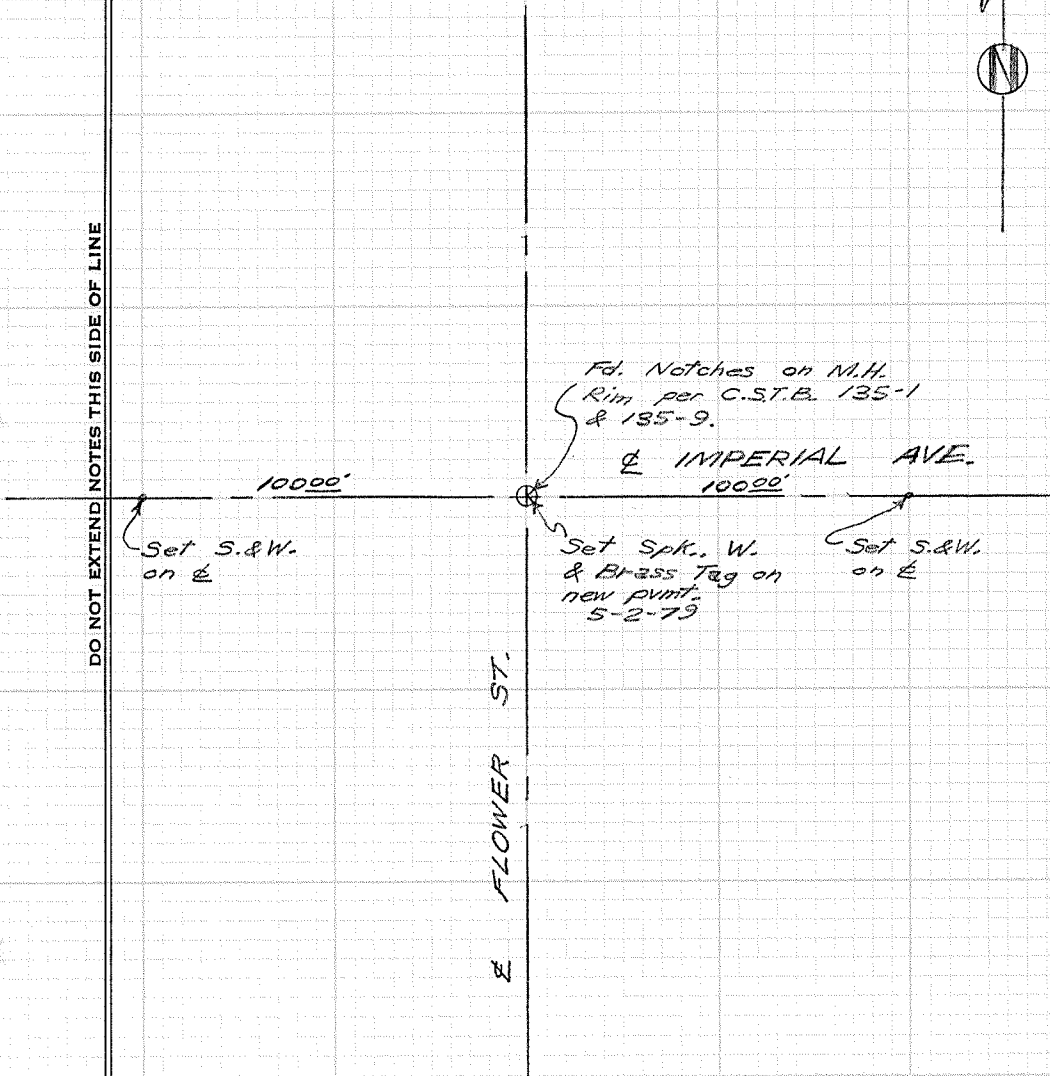
SURVEY OF Flower St. & Imperial T B NO. 3 PAGE 102

SURVEY BY Prickett & Party TRACT NO. _____

DATE Oct. 5, 1978

SURVEYORS SERVICE COMPANY STA MESA - STOCK NO. 411

DO NOT EXTEND NOTES THIS SIDE OF LINE



Fd. Notches on M.H.
Rim per C.S.T.B. 135-1
& 135-9.

IMPERIAL AVE.
10000'

Set S.&W.
on &

Set Spk. W.
& Brass Tag on
new point.
5-2-73

Set S.&W.
on &

FLOWER ST.

CITY OF GARDEN GROVE, CALIFORNIA

SURVEY OF Flower St. & Central T B NO. 3 PAGE 103

SURVEY BY Prickett & Party TRACT NO. _____

DATE Oct. 5, 1978

± EMERSON AVE.

Fd. Notches on M.H.
Rim per C.S.T.B. 135-2
& 135-13

BROOKHURST ST.

± BROOKHURST ST.

Fd. S. & W. per
G.G.T.B. 3, p. 6

± CENTRAL AVE.

5000'

Fd. Nothing
Set Spk., W. &
Brass Tag by
Intersection.
(Reset 5-3-79)

Fd. Notches
on M.H. Rim
per C.S.T.B.
135-10

Set S. & W.
on ±

Set S. & W.
on ±

± CYPRESS ST.


± FLOWER ST.

± DAKOTA AVE.

Fd. Notches on M.H.
Rim per C.S.T.B. 135-1,
135-7 & G.C.S. A/5-10, p. 6

DO NOT EXTEND NOTES THIS SIDE OF LINE

SURVEYORS SERVICE COMPANY STA MESA - STOCK NO. 411



CITY OF GARDEN GROVE, CALIFORNIA

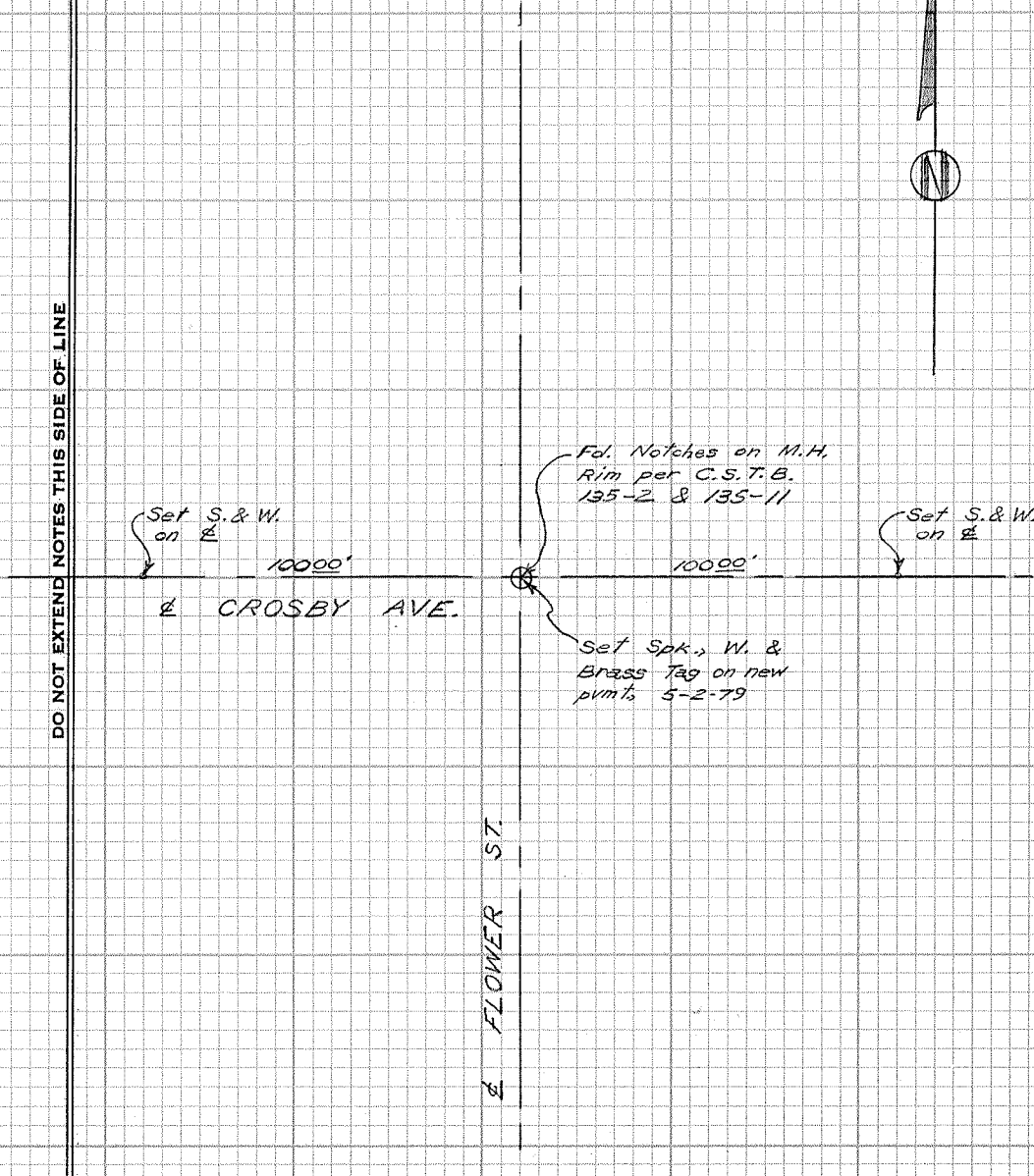
SURVEY OF Flower St. & Crosby Ave. T B NO. 3 PAGE 104

SURVEY BY Prickett & Party TRACT NO. _____

DATE Oct. 6, 1978

SURVEYORS SERVICE COMPANY, STA MESA - STOCK NO. 411

DO NOT EXTEND NOTES THIS SIDE OF LINE



Set S. & W.
on [point]

10000'

⊥ CROSBY AVE.

Fd. Natches on M.H.
Rim per C.S.T.B.
135-2 & 135-11

10000'

Set S. & W.
on [point]

Set Spk., W. &
Brass Tag on new
pmts 5-2-79

⊥ FLOWER ST

CITY OF GARDEN GROVE, CALIFORNIA

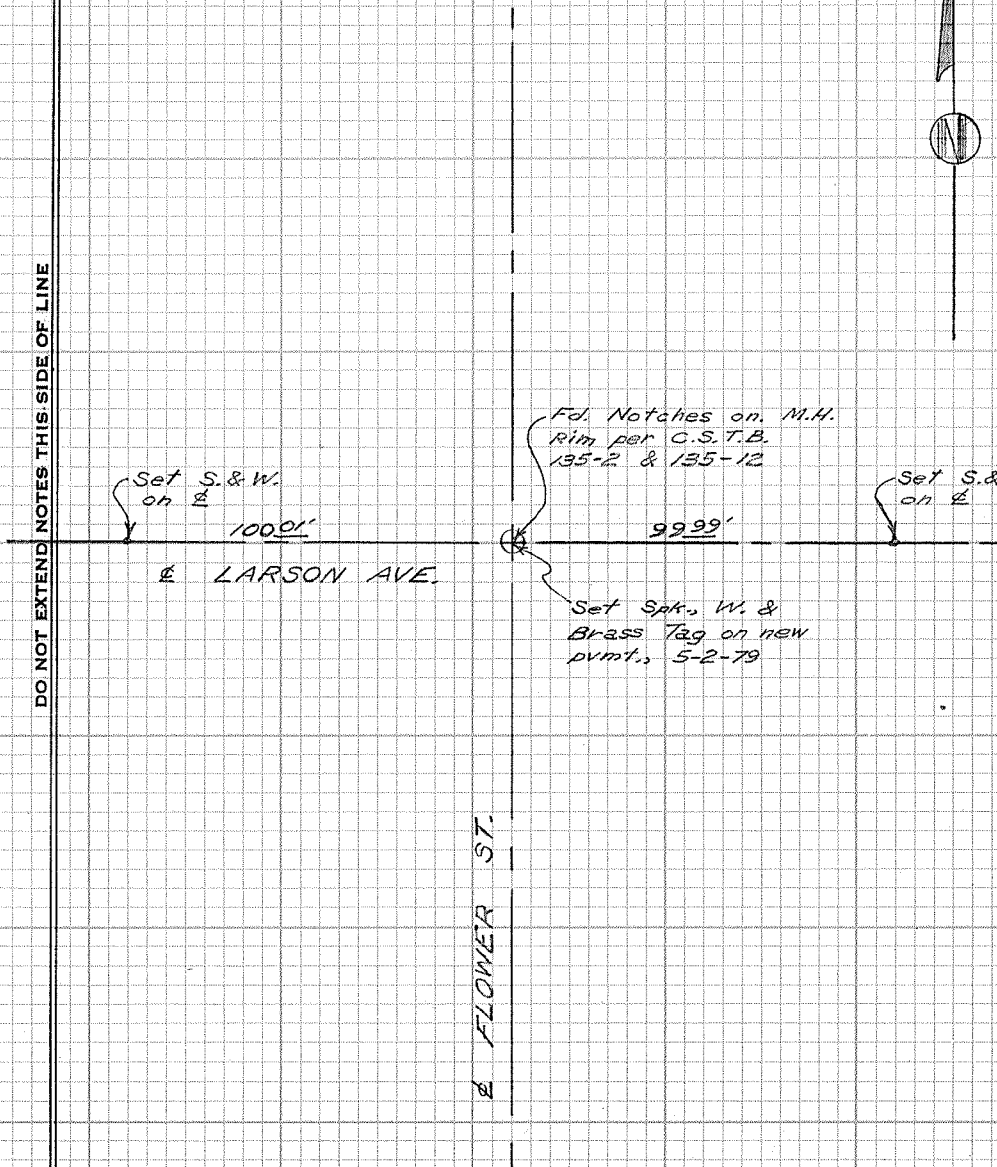
SURVEY OF Flower St. & Larson Ave. T B NO. 3 PAGE 105

SURVEY BY Prickett & Party TRACT NO. _____

DATE Oct. 6, 1978

SURVEYORS SERVICE COMPANY, STA MESA - STOCK NO. 411

DO NOT EXTEND NOTES THIS SIDE OF LINE



Set S. & W.
on M.
100.01'

⊥ LARSON AVE.

Fd. Notches on. M.H.
Rim per C.S.T.B.
135-2 & 135-12

99.99'

Set S. & W.
on E

Set Spk., W. &
Brass Tag on new
pvmt., 5-2-79

⊥ FLOWER ST.

CITY OF GARDEN GROVE, CALIFORNIA

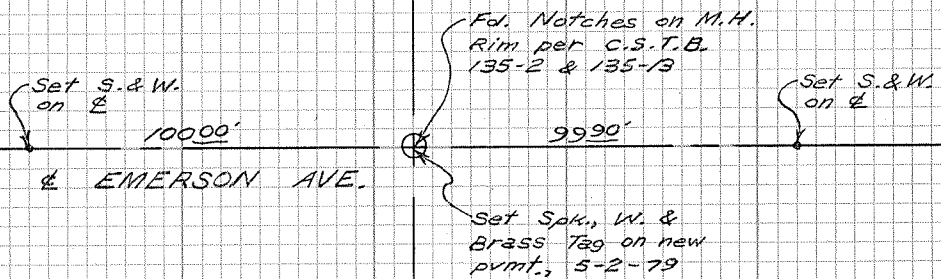
SURVEY OF *Flower St. & Emerson Ave.* T B NO. *3* PAGE *106*

SURVEY BY *Prickett & Party* TRACT NO. _____

DATE *Oct. 6, 1978*

SURVEYORS SERVICE COMPANY, STA MESA - STOCK NO. 411

DO NOT EXTEND NOTES THIS SIDE OF LINE



FLOWER ST.

EMERSON AVE.

CITY OF GARDEN GROVE, CALIFORNIA

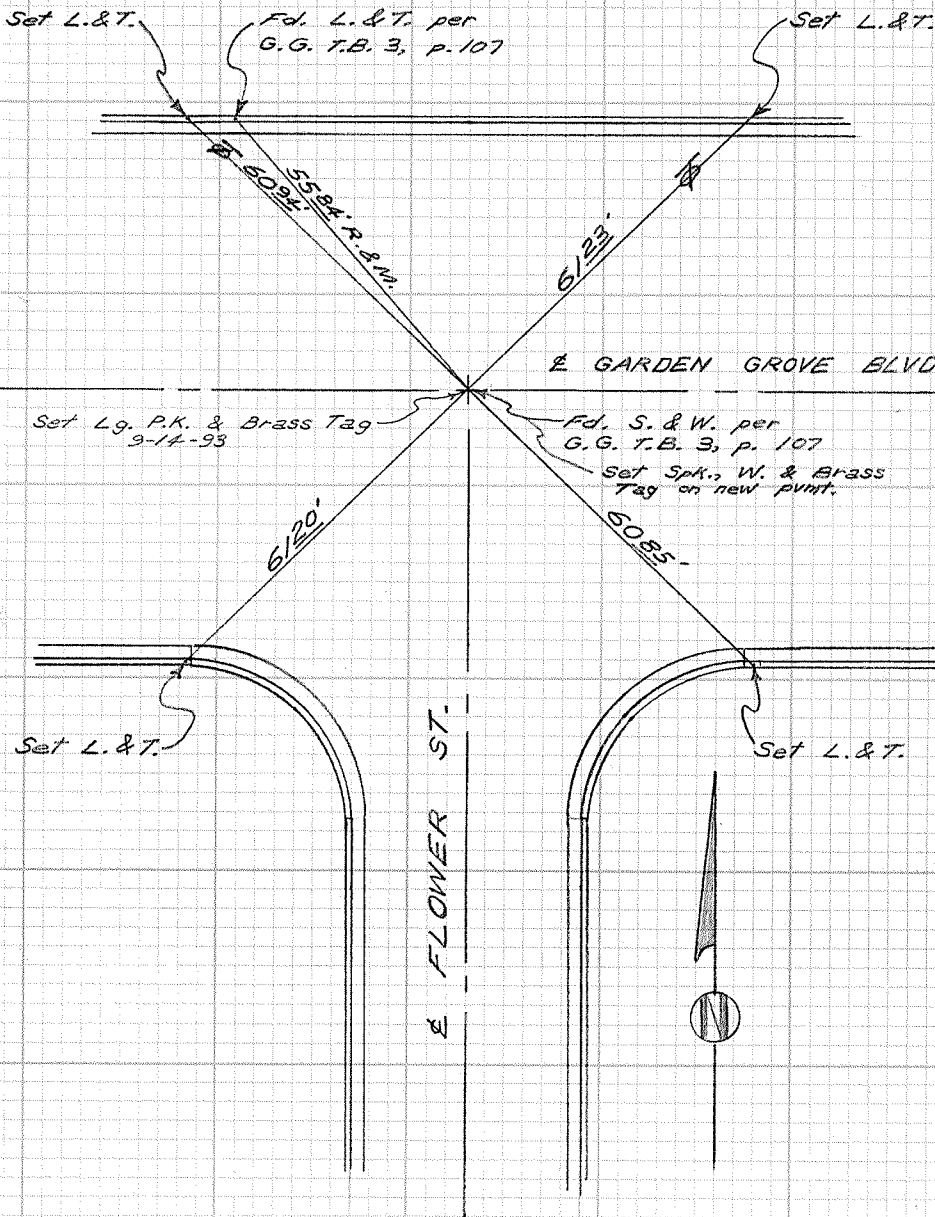
SURVEY OF *Garden Grove Blvd. & Flower* T B NO. 3 PAGE 107A

SURVEY BY *Prickett & Party* TRACT NO. _____

DATE *July 10, 1980*

SURVEYORS SERVICE COMPANY STA MESA - STOCK NO. 411

DO NOT EXTEND NOTES THIS SIDE OF LINE



CITY OF GARDEN GROVE, CALIFORNIA

SURVEY OF *B. C. on Garden Grove Bl. W. of Taft* T B NO. 3 PAGE 103

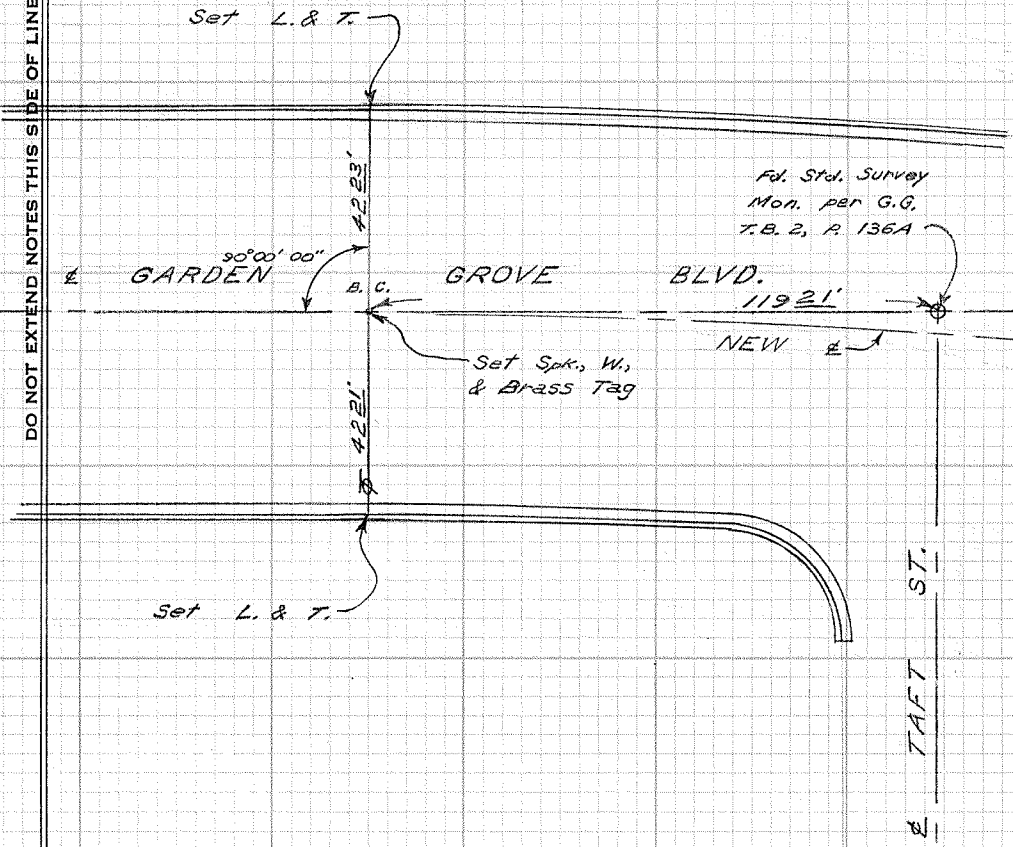
SURVEY BY *Prickett & Party* TRACT NO. _____

DATE *October 10, 1978*



SURVEYORS SERVICE COMPANY STA MESA - STOCK NO. 411

DO NOT EXTEND NOTES THIS SIDE OF LINE



CITY OF GARDEN GROVE, CALIFORNIA

SURVEY OF B.C. on Garden Grove Blvd. West of Taft T B NO 3 PAGE 108A

SURVEY BY Prickett & Party TRACT NO.

DATE Nov. 15, 1930

SURVEYORS SERVICE COMPANY, SANTA MESA - STOCK NO. 411

DO NOT EXTEND NOTES THIS SIDE OF LINE



E GROVE AVE.
E TAFT ST.

Set L. & T.

Fd. L. & T. per
G.G. T.B. 3, P. 108

83.43'

42.23' R.
42.235' W.

90° 00' 00"

GARDEN B. C. GROVE BLVD.

113.21'

Set Lg. P.K.
& Brass Tag
9-16-93

42.21' R.
42.211' W.

Fd. Spk., W. & Brass
Tag per G.G. T.B. 3,
P. 108

NEW E

85.12'

Fd. L. & T.
per G.G. T.B. 3,
P. 108

Fd. L. & T.
per G.G. T.B. 2,
P. 136B

CITY OF GARDEN GROVE, CALIFORNIA

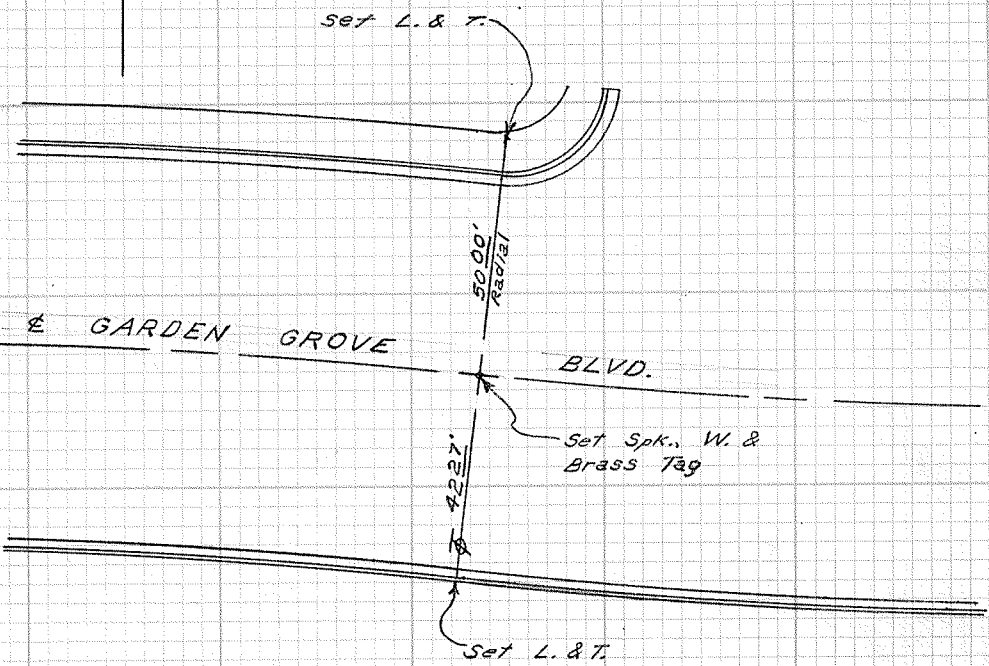
P.R.C. on Garden Grove Blvd.
SURVEY OF W. of Main St. T B NO. 3 PAGE 109

SURVEY BY Prickett & Party TRACT NO. _____

DATE March 30, 1979



DO NOT EXTEND NOTES THIS SIDE OF LINE



SURVEYORS SERVICE COMPANY STA MESA - STOCK NO. 411

CITY OF GARDEN GROVE, CALIFORNIA

Grove Ave. & Alley W. of Main St.

P.R.C. on Garden Grove Blvd.

SURVEY OF West of Main St.

T.B. NO. 3 PAGE 109A

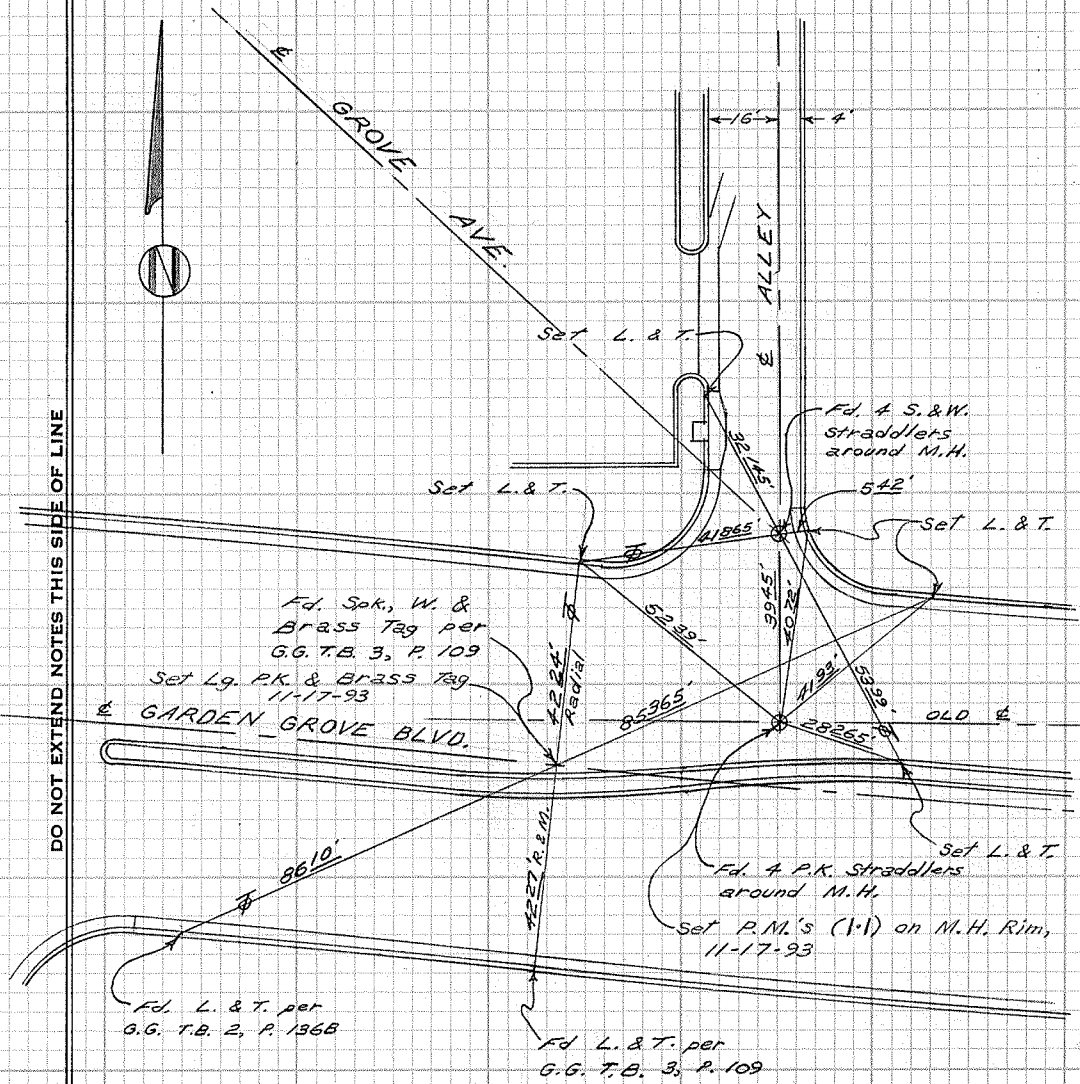
SURVEY BY Prickett & Party

TRACT NO.

DATE Nov. 15, 1990

SURVEYORS SERVICE COMPANY, TA MESA - STOCK NO. 411

DO NOT EXTEND NOTES THIS SIDE OF LINE



CITY OF GARDEN GROVE, CALIFORNIA

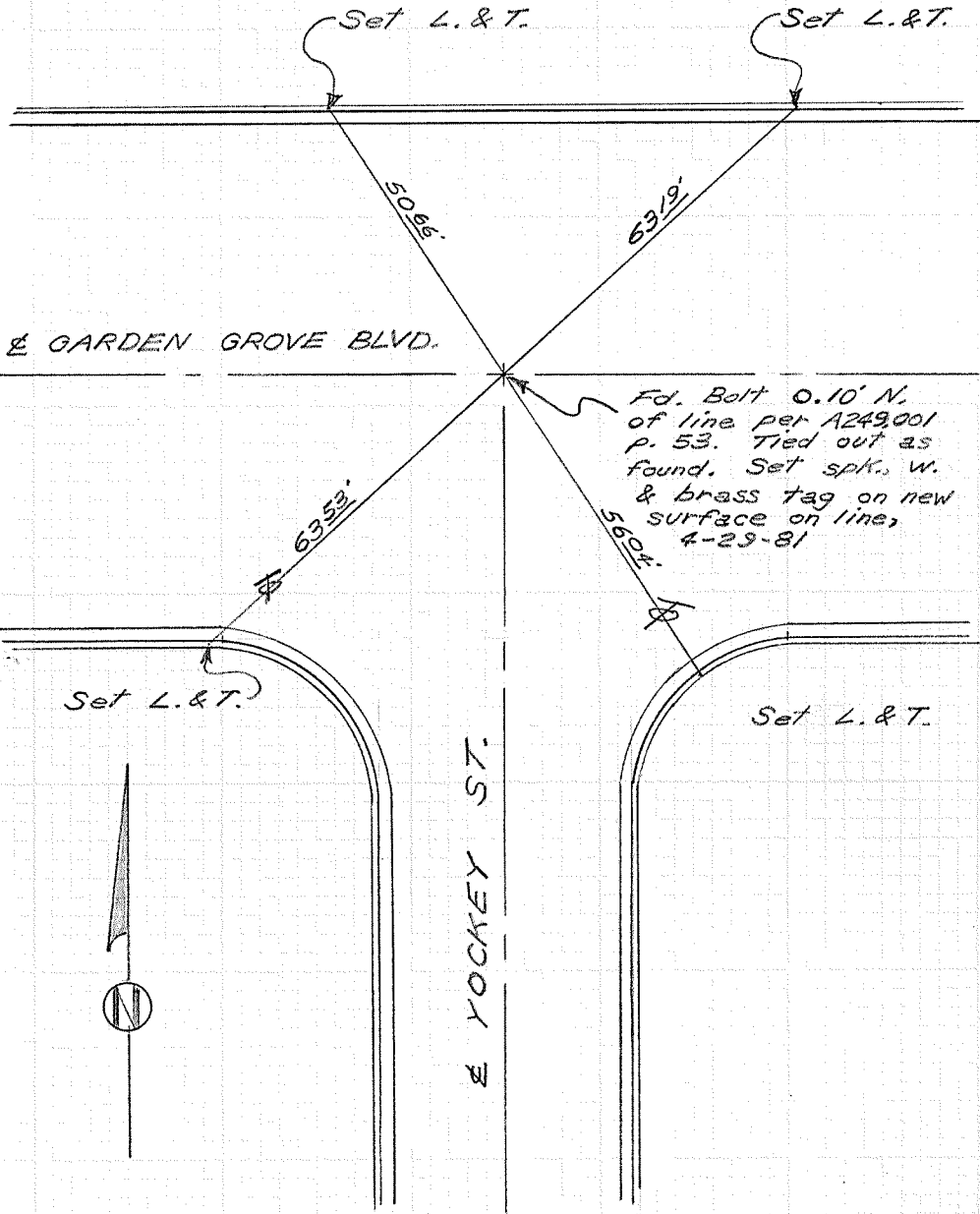
SURVEY OF Garden Grove Bl. & Yockey T B NO. 3 PAGE 114

SURVEY BY Prickett & Patty TRACT NO. _____

DATE April 15, 1981

SURVEYORS SERVICE COMPANY COSTA MESA - STOCK NO. 411

DO NOT EXTEND NOTES THIS SIDE OF LINE



CITY OF GARDEN GROVE, CALIFORNIA

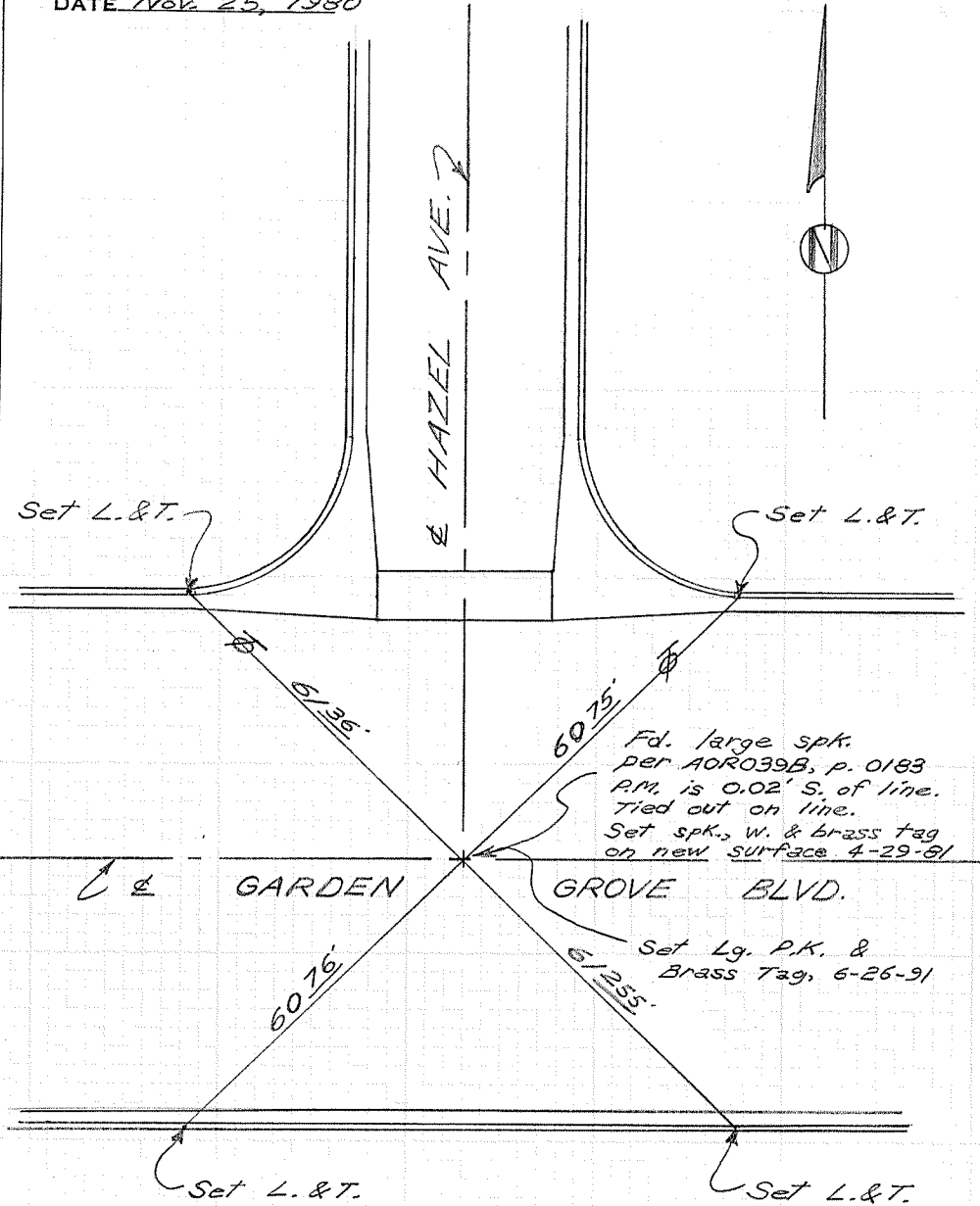
SURVEY OF Garden Grove Blvd. & Hazel T B NO. 3 PAGE 115

SURVEY BY Prickett & Party TRACT NO. _____

DATE Nov. 25, 1980

SURVEYORS SERVICE COMPANY SANTA MESA - STOCK NO. 411

DO NOT EXTEND NOTES THIS SIDE OF LINE



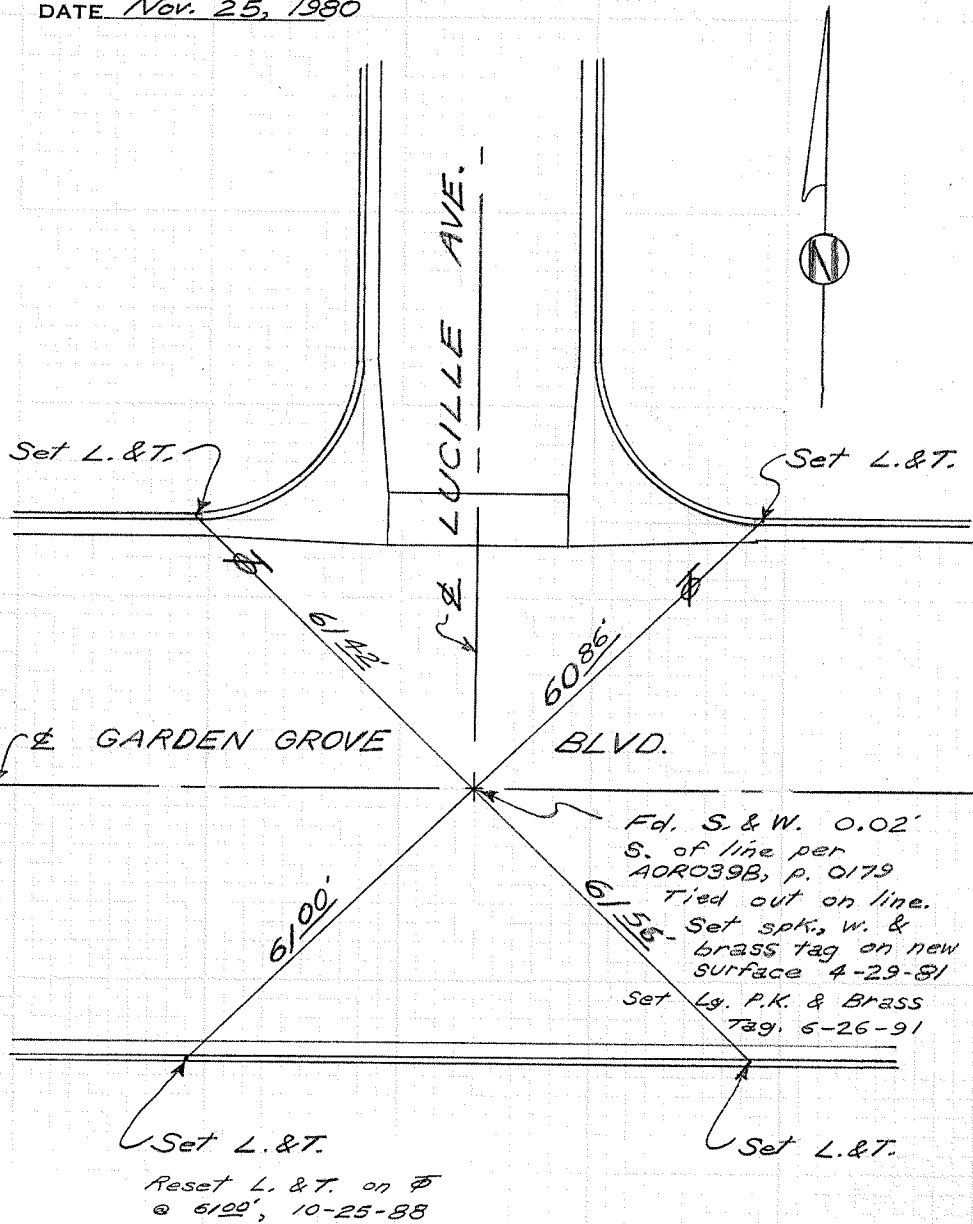
CITY OF GARDEN GROVE, CALIFORNIA

SURVEY OF Lucille & Garden Grove Blvd. TB NO. 3 PAGE 116

SURVEY BY Prickett & Party TRACT NO. _____

DATE Nov. 25, 1980

DO NOT EXTEND NOTES THIS SIDE OF LINE



CITY OF GARDEN GROVE, CALIFORNIA

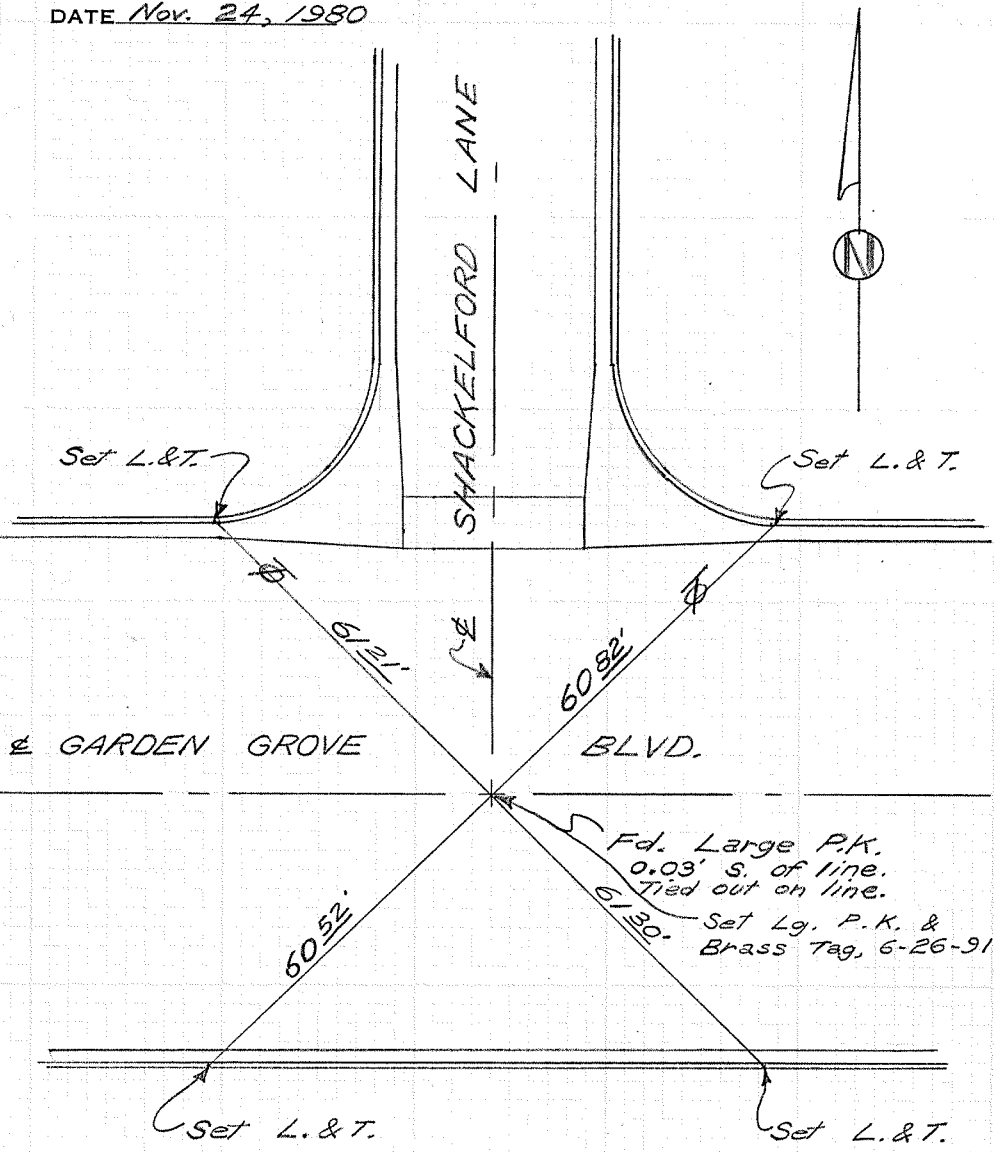
SURVEY OF Shackelford & Garden Grove B. T B NO. 3 PAGE 117

SURVEY BY Prickett & Party TRACT NO. _____

DATE Nov. 24, 1980

DO NOT EXTEND NOTES THIS SIDE OF LINE

SURVEYORS SERVICE COMPANY COSTA MESA - STOCK NO. 411



CITY OF GARDEN GROVE, CALIFORNIA

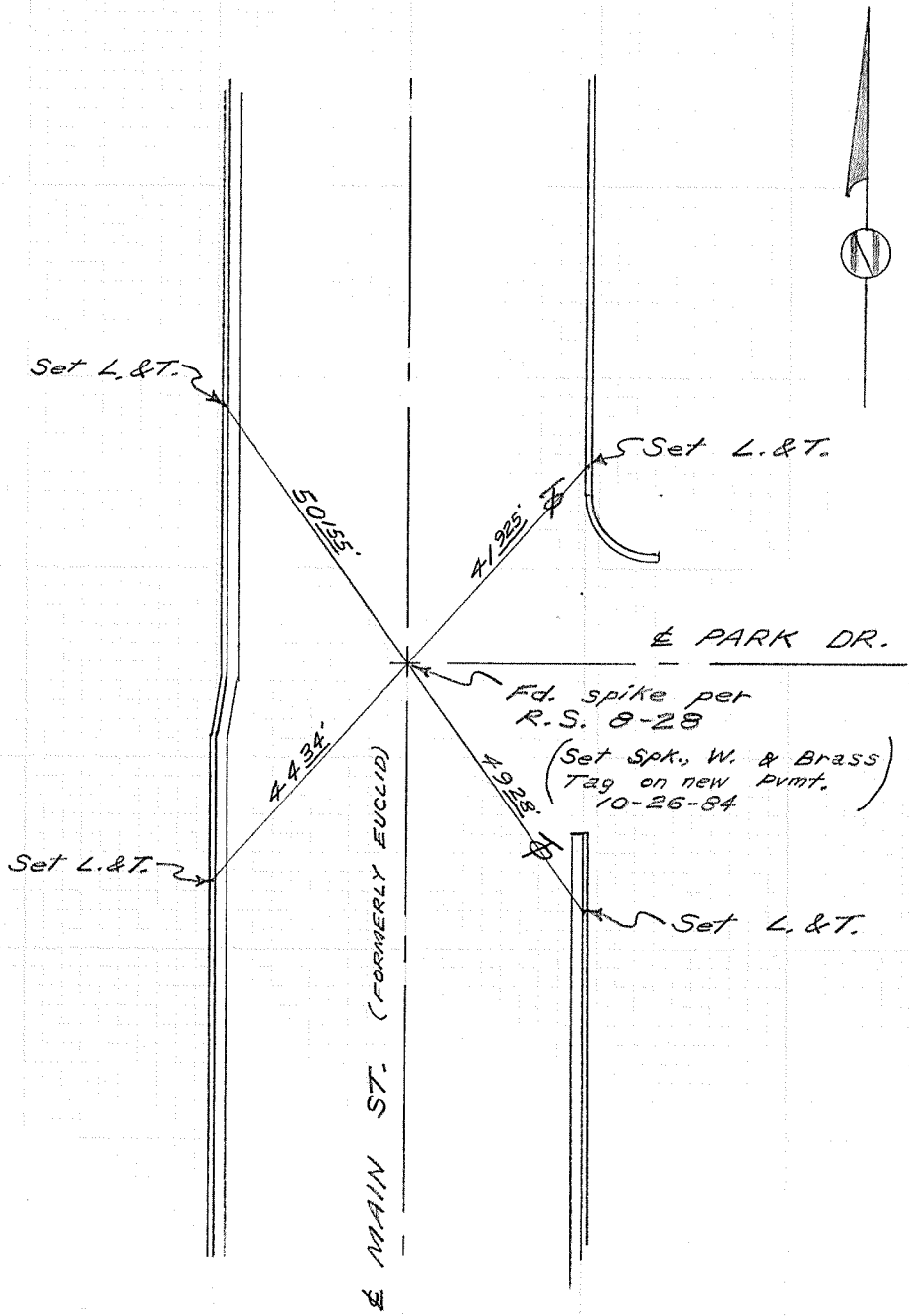
SURVEY OF Park Dr. & Main St. T B NO. 3 PAGE 118

SURVEY BY Prickett & Party TRACT NO. _____

DATE Sept. 26, 1979

SURVEYORS SERVICE COMPANY COSTA MESA - STOCK NO. 411

DO NOT EXTEND NOTES THIS SIDE OF LINE



CITY OF GARDEN GROVE, CALIFORNIA

SURVEY OF *Gilbert St. P.I. N. of G.G. Blvd.* T B NO. 3 PAGE 119

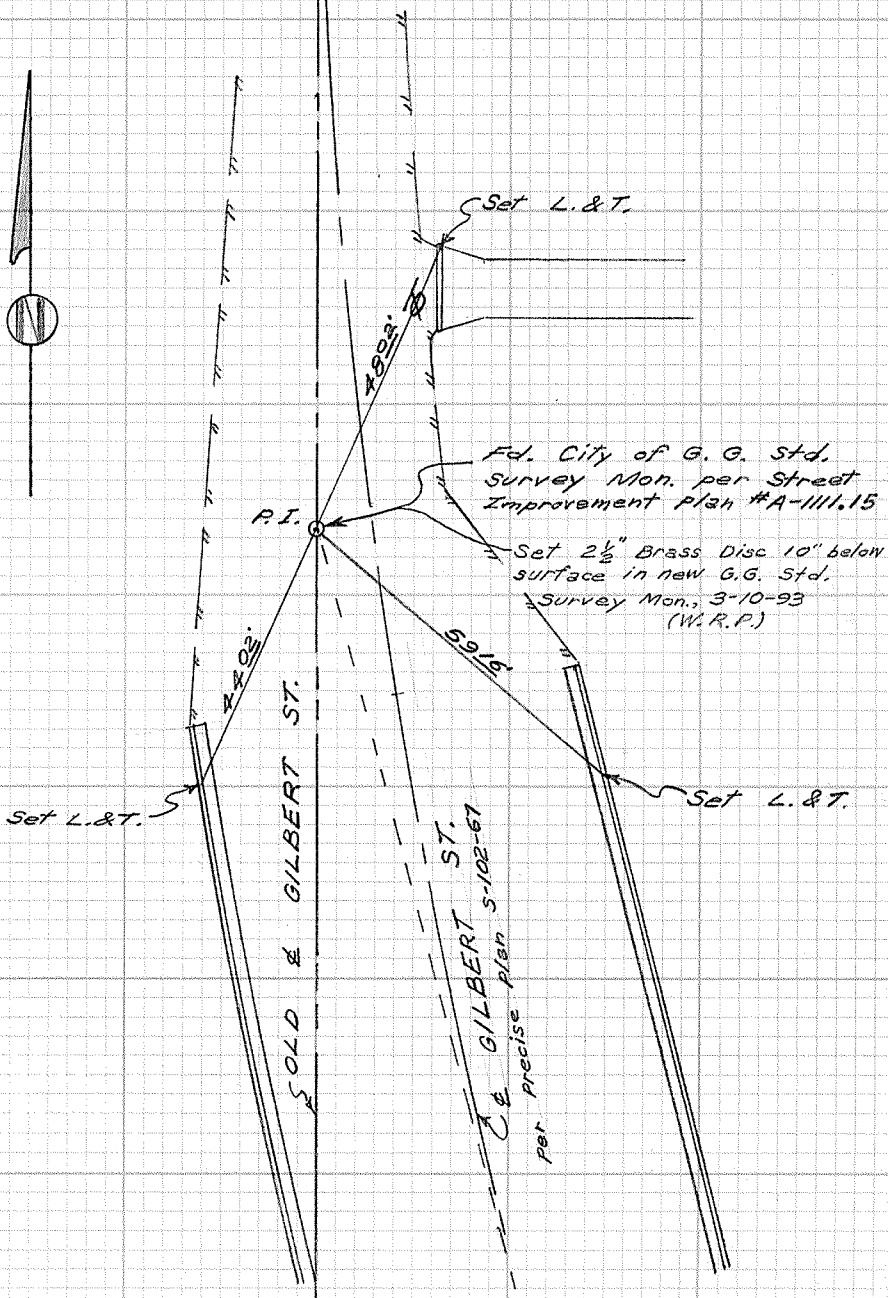
SURVEY BY *Prickett & Party* TRACT NO. _____

DATE *Sept. 10, 1979*

SURVEYORS SERVICE COMPANY STA MESA - STOCK NO. 411

DO NOT EXTEND NOTES THIS SIDE OF LINE

DO NOT EXTEND NOTES THIS SIDE OF LINE



CITY OF GARDEN GROVE, CALIFORNIA

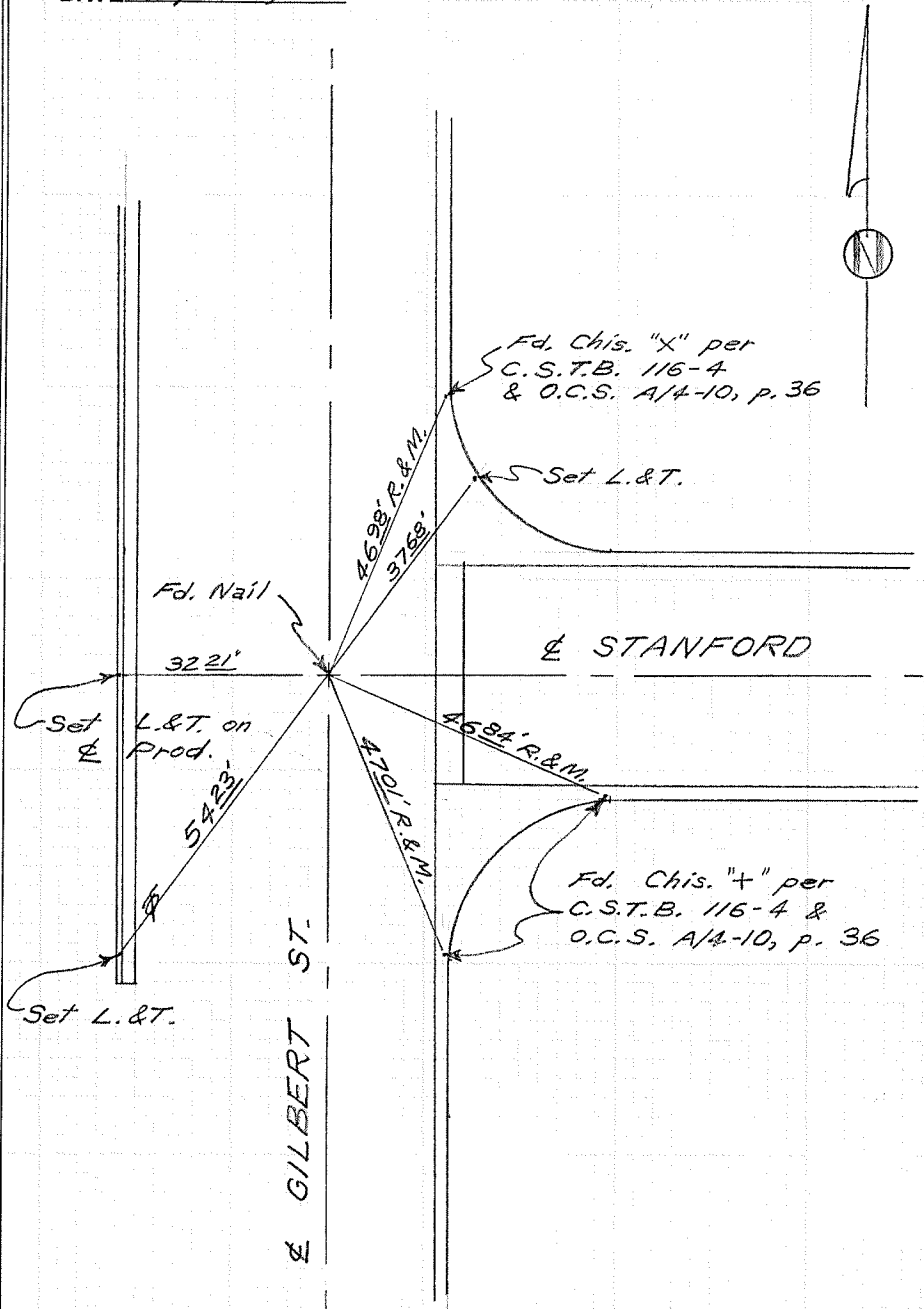
SURVEY OF Stanford & Gilbert TB NO. 3 PAGE 120

SURVEY BY Prickett & Party TRACT NO. _____

DATE Sept. 11, 1979

SURVEYORS SERVICE COMPANY OSTA MESA - STOCK NO. 411

DO NOT EXTEND NOTES THIS SIDE OF LINE



CITY OF GARDEN GROVE, CALIFORNIA

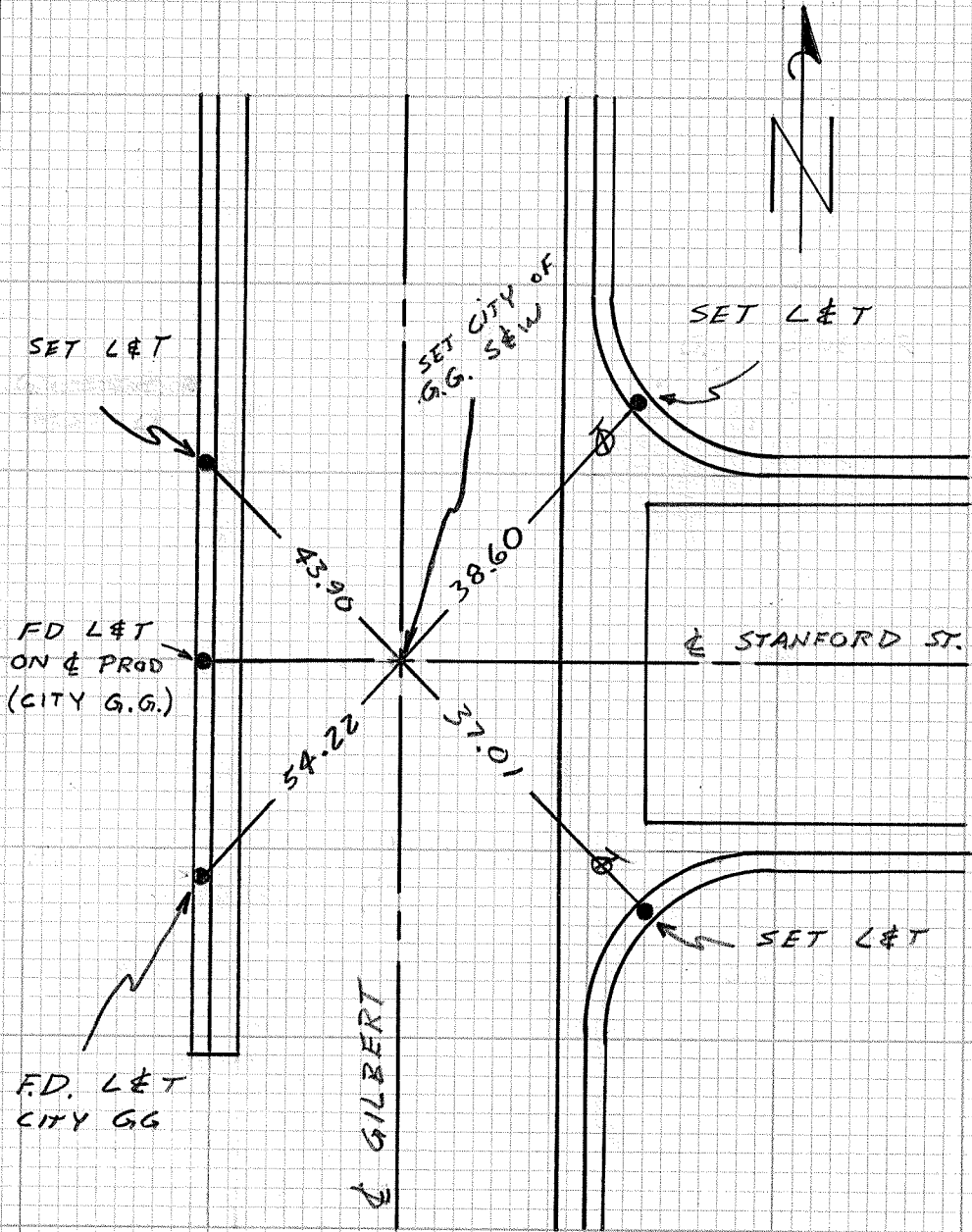
SURVEY OF GILBERT & STANFORD T B NO. 3 PAGE 120A

SURVEY BY SIMONS SURVEYING TRACT NO. _____

DATE OCT. 5, 1989

DO NOT EXTEND NOTES THIS SIDE OF LINE

SURVEYORS SERVICE COMPANY STA MESA - STOCK NO. 411



CITY OF GARDEN GROVE, CALIFORNIA

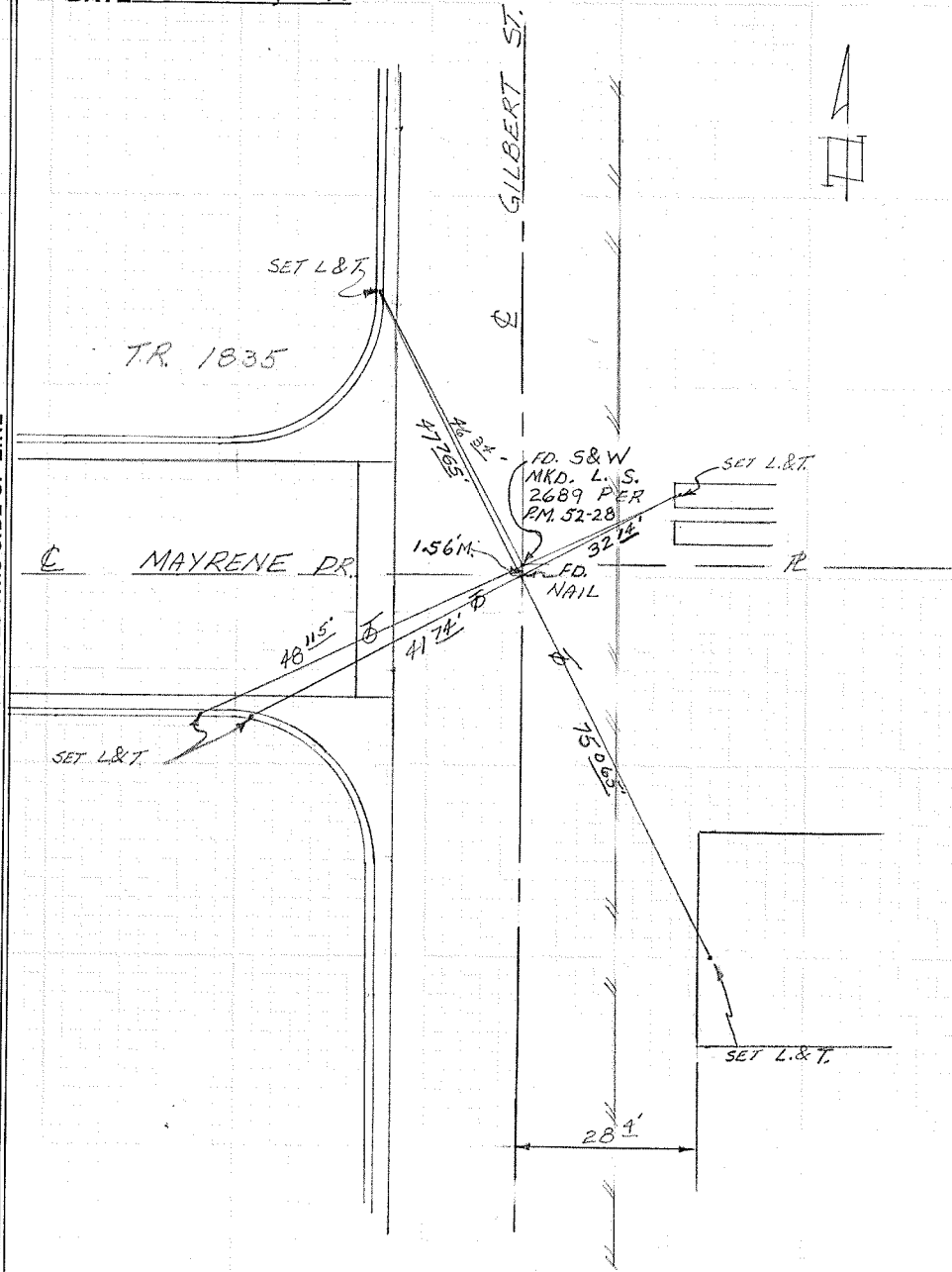
SURVEY OF GILBERT ST. & MAYRENE DR. TB NO. 3 PAGE 121

SURVEY BY PRICKETT, KOENINGS, RAY TRACT NO. 1835

DATE SEPT. 10, 1979

SURVEYORS SERVICE COMPANY COSTA MESA - STOCK NO. 411

DO NOT EXTEND NOTES THIS SIDE OF LINE



CITY OF GARDEN GROVE, CALIFORNIA

SURVEY OF GILBERT & MAYRENE T.B. NO. 3 PAGE 121A

SURVEY BY SIMONS SURVEYING TRACT NO.

DATE OCT. 5, 1989

SURVEYORS SERVICE COMPANY STA MESA - STOCK NO. 411

DO NOT EXTEND NOTES THIS SIDE OF LINE

